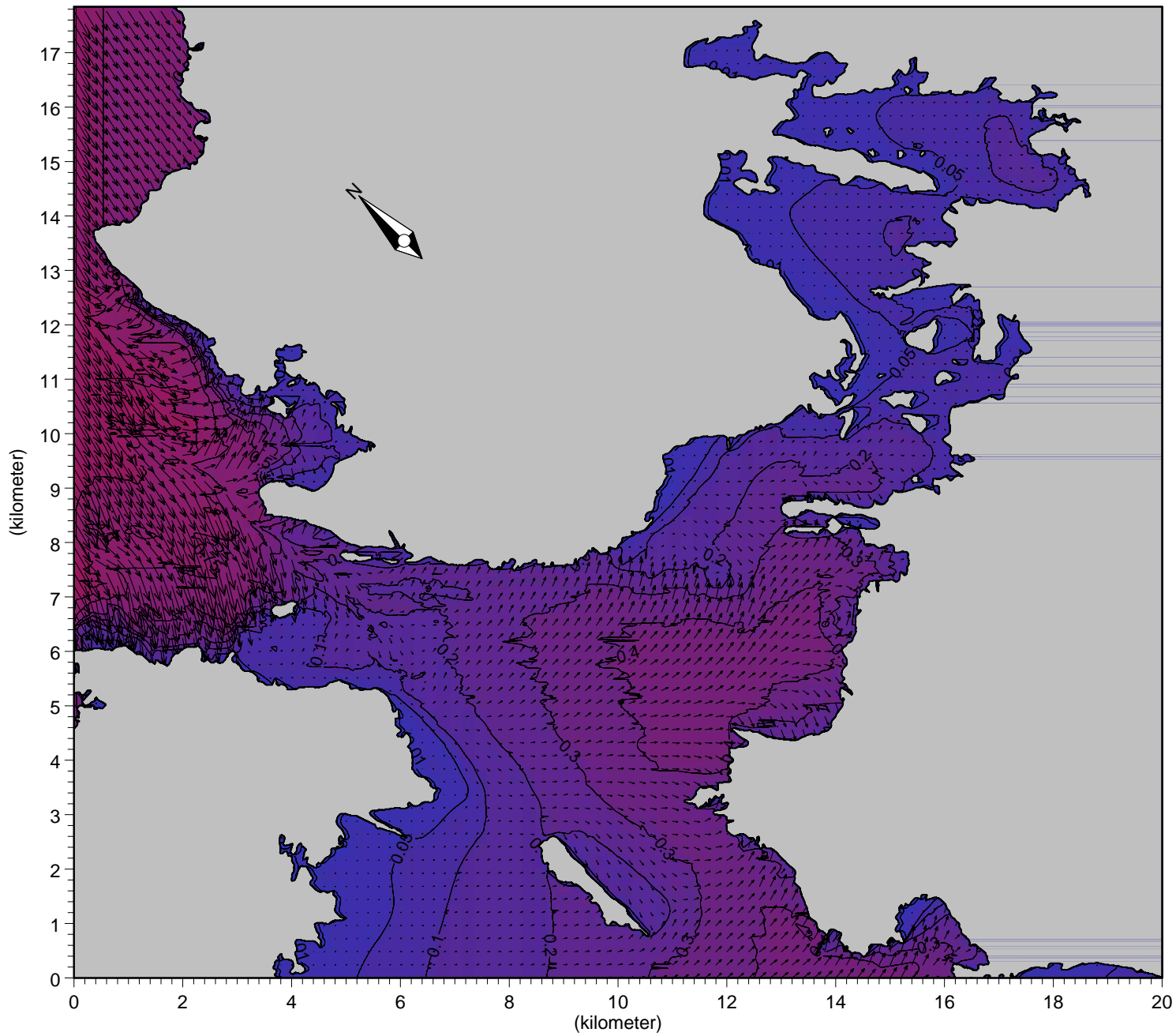


C:\Documents and Settings\aurika\My Documents\asjaad\Haapsalu\lahtilained-pinged\kx12\loodetahvy.dfs2

Scale 1:110000

Joonis 1. Mere põhja batümeetria



C:\Documents and Settings\aurika\My Documents\sasjad\Haapselu laht\lainet-pinged\4x12\loodelained.dfs2

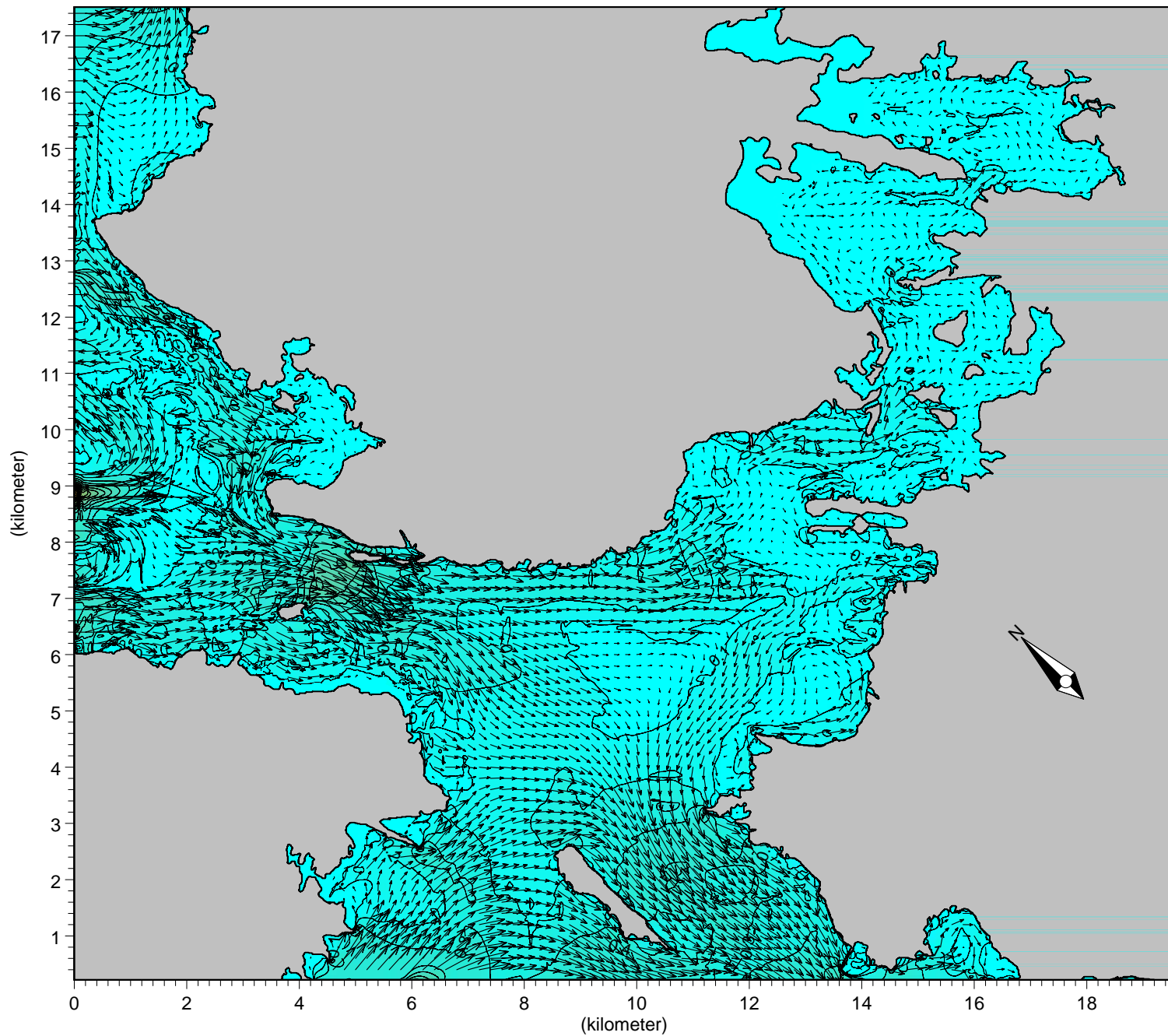
meter

Hm0 [m] (meter)

- Above 3.5
- 3.25 - 3.5
- 3 - 3.25
- 2.75 - 3
- 2.5 - 2.75
- 2.25 - 2.5
- 2 - 2.25
- 1.75 - 2
- 1.5 - 1.75
- 1.25 - 1.5
- 1 - 1.25
- 0.75 - 1
- 0.5 - 0.75
- 0.4 - 0.5
- 0.3 - 0.4
- 0.2 - 0.3
- 0.1 - 0.2
- 0.05 - 0.1
- 0.01 - 0.05
- Below 0.01

Scale 1:110000

Joonis 2. Tuul loodest



C:\Documents and Settings\aurika\My Documents\sasjad\Haapsalu laht\hoovused\loodehoovus.dfs2

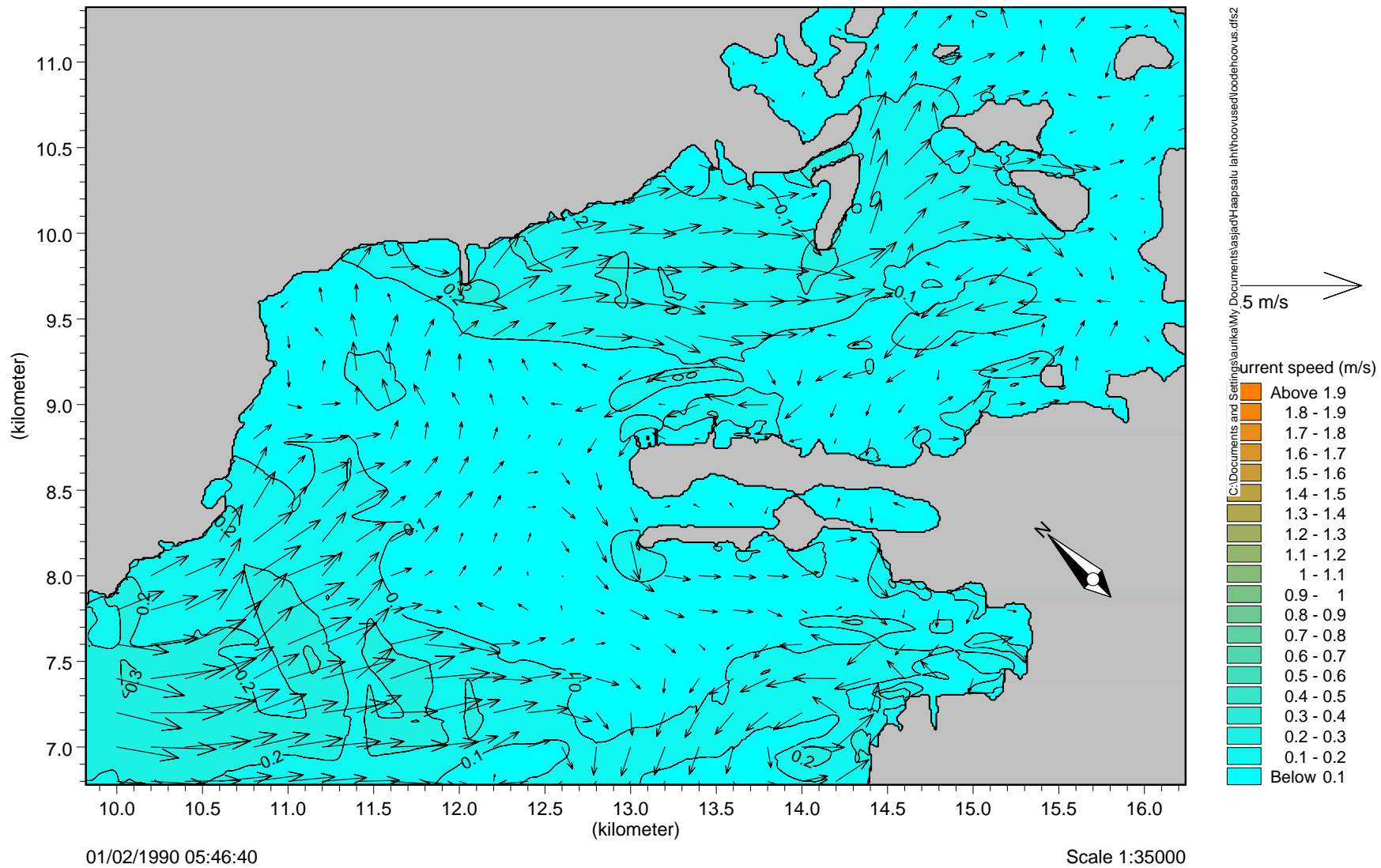
1 m/s

Current speed (m/s)

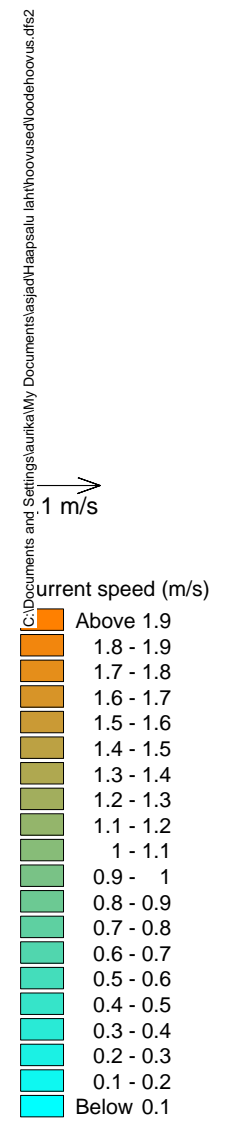
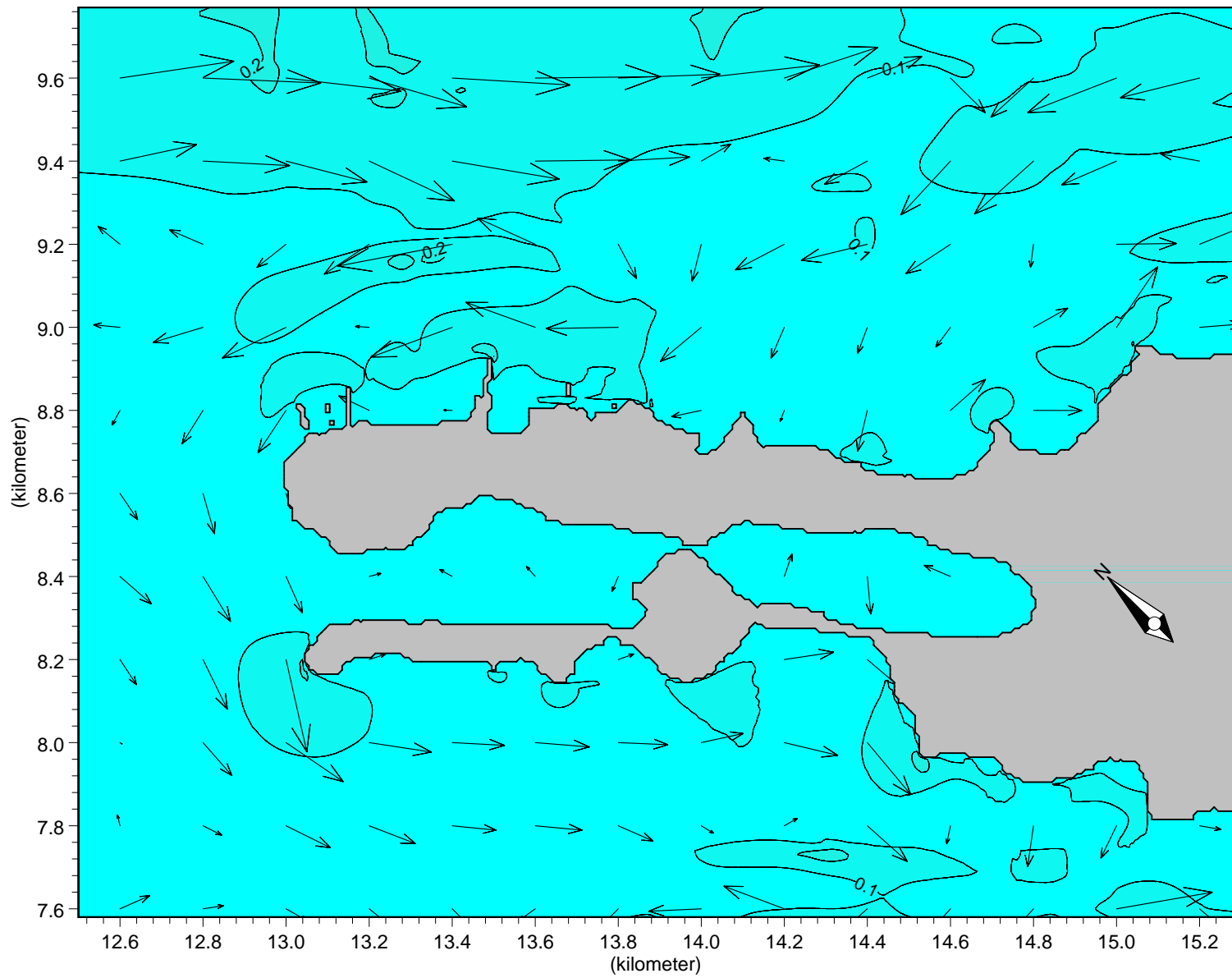
- Above 1.9
- 1.8 - 1.9
- 1.7 - 1.8
- 1.6 - 1.7
- 1.5 - 1.6
- 1.4 - 1.5
- 1.3 - 1.4
- 1.2 - 1.3
- 1.1 - 1.2
- 1 - 1.1
- 0.9 - 1
- 0.8 - 0.9
- 0.7 - 0.8
- 0.6 - 0.7
- 0.5 - 0.6
- 0.4 - 0.5
- 0.3 - 0.4
- 0.2 - 0.3
- 0.1 - 0.2
- Below 0.1

Joonis 3. Hoovused loodetuulega

Scale 1:105000



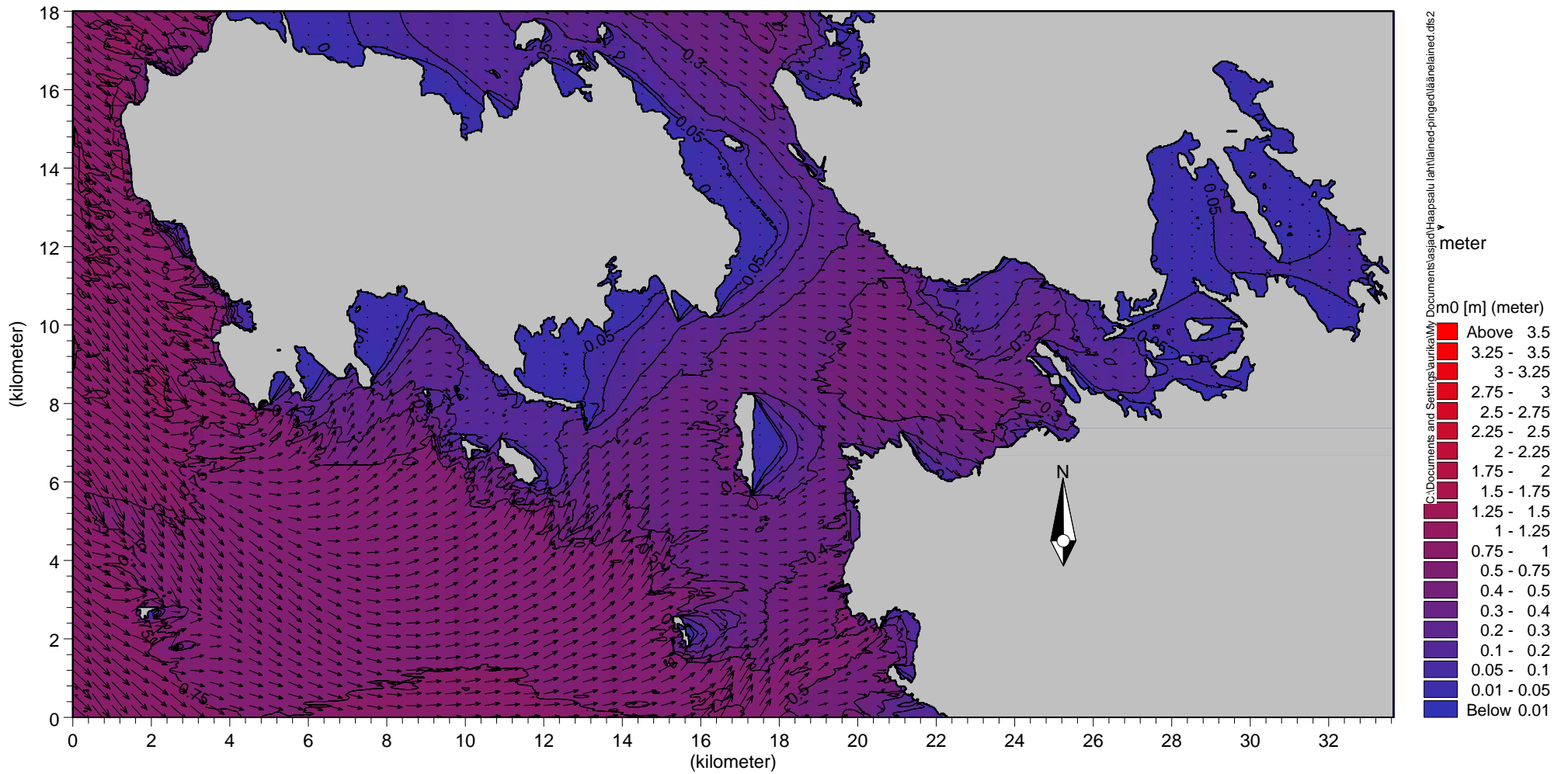
Joonis 4. Hoovused loodetuulega



01/02/1990 05:46:40

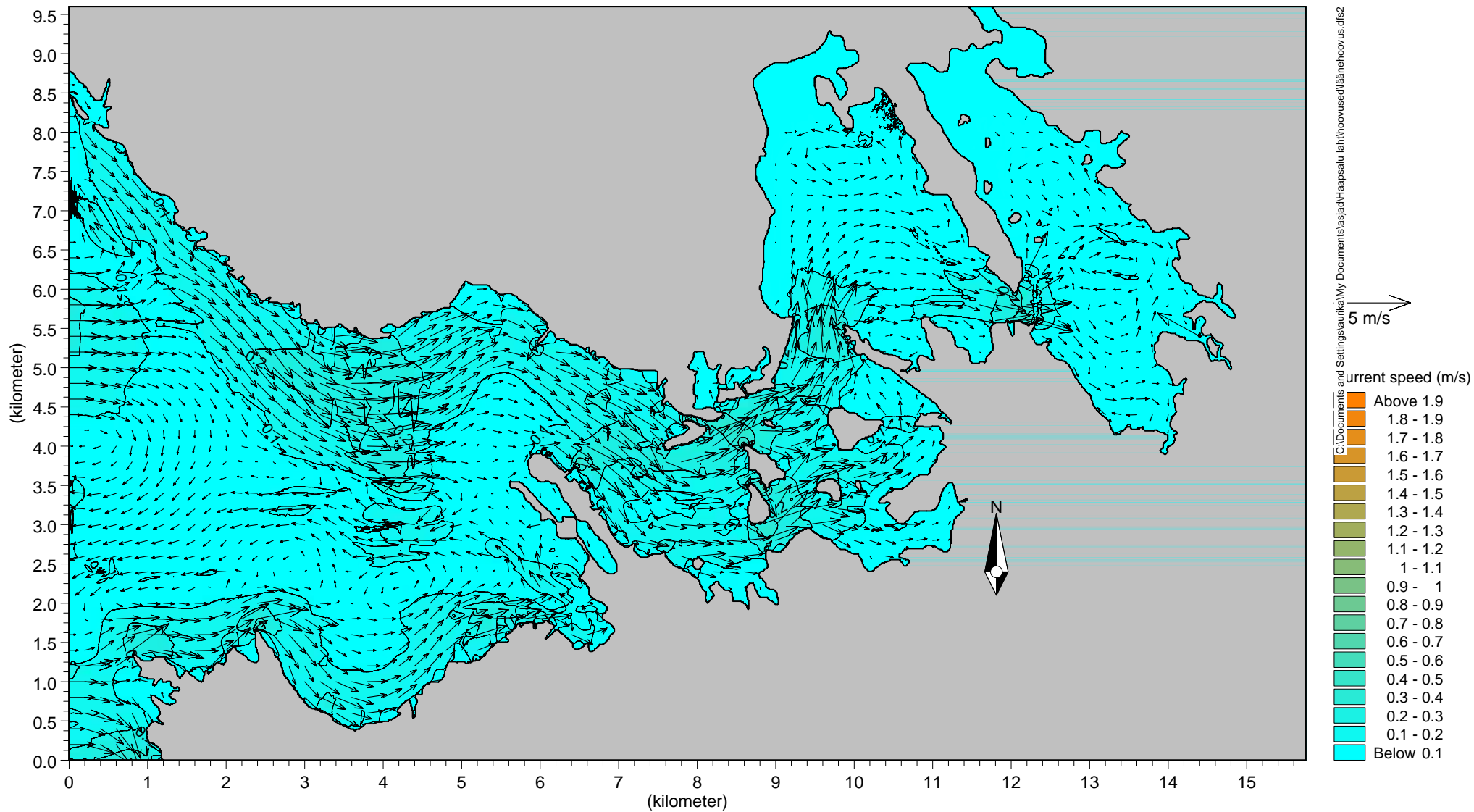
Scale 1:15000

Joonis 5. Hoovused loodetuulega

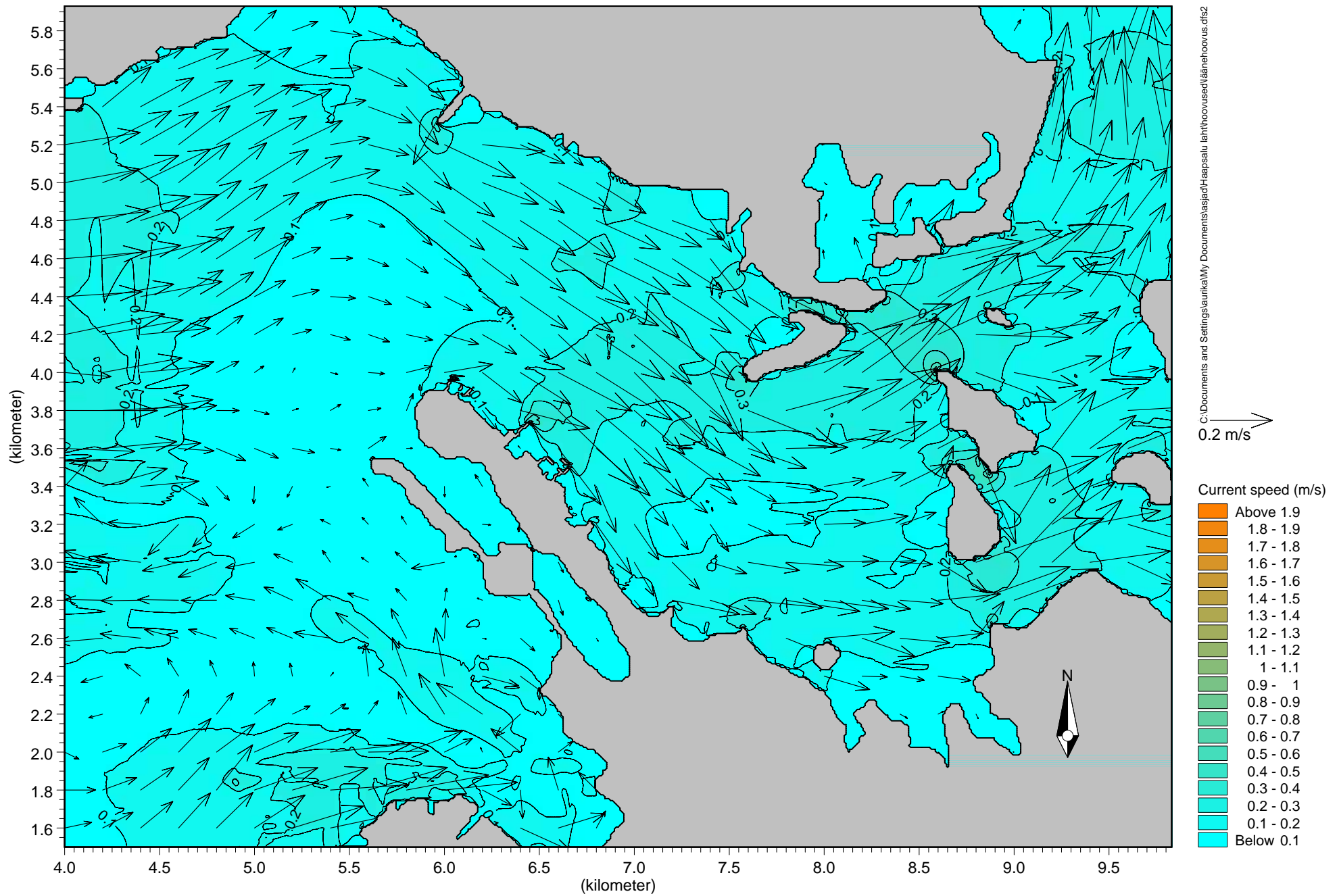


Scale 1:150000

Joonis 6. Tuul läänest

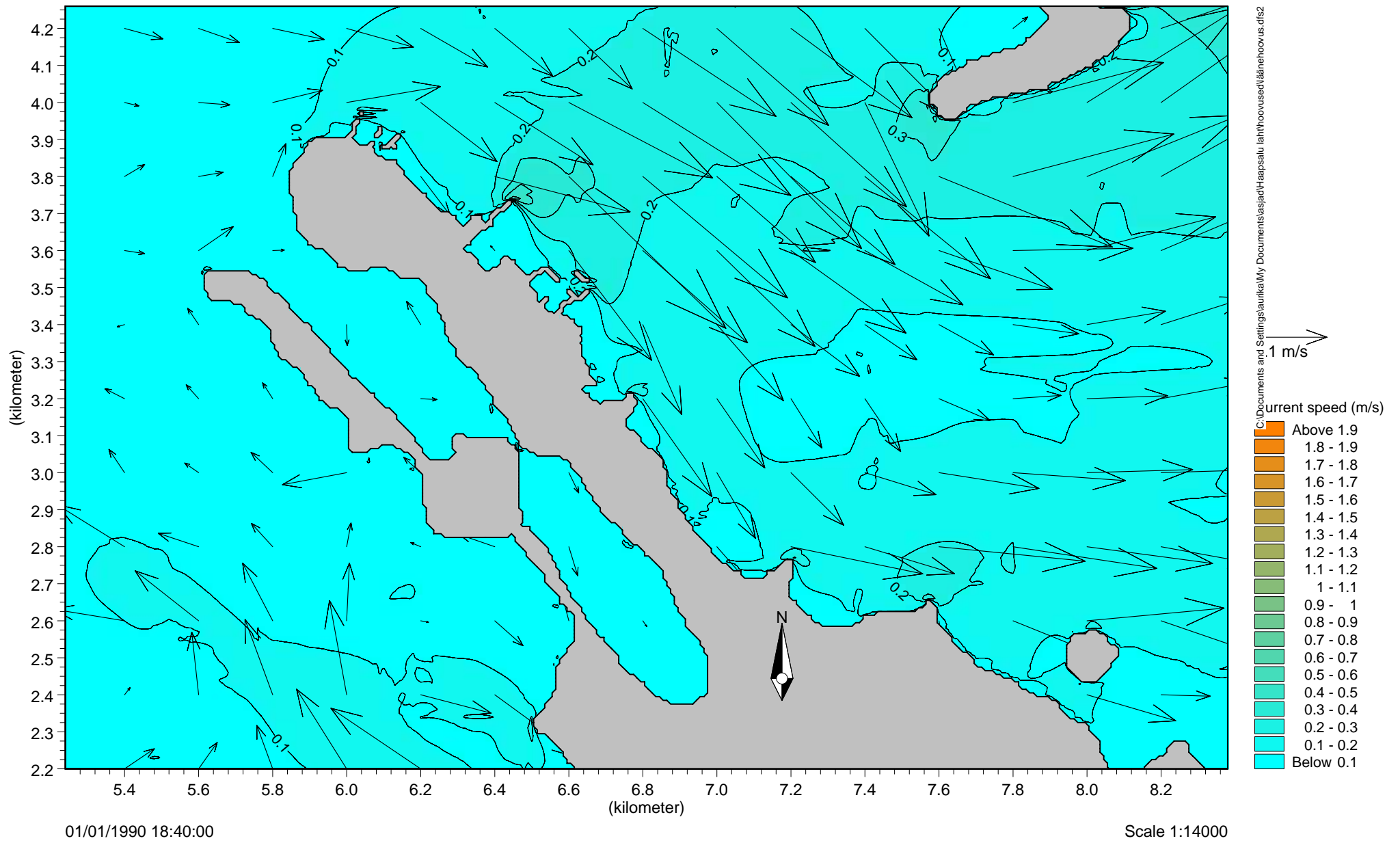


Joonis 7. Hoovused läänetuulega

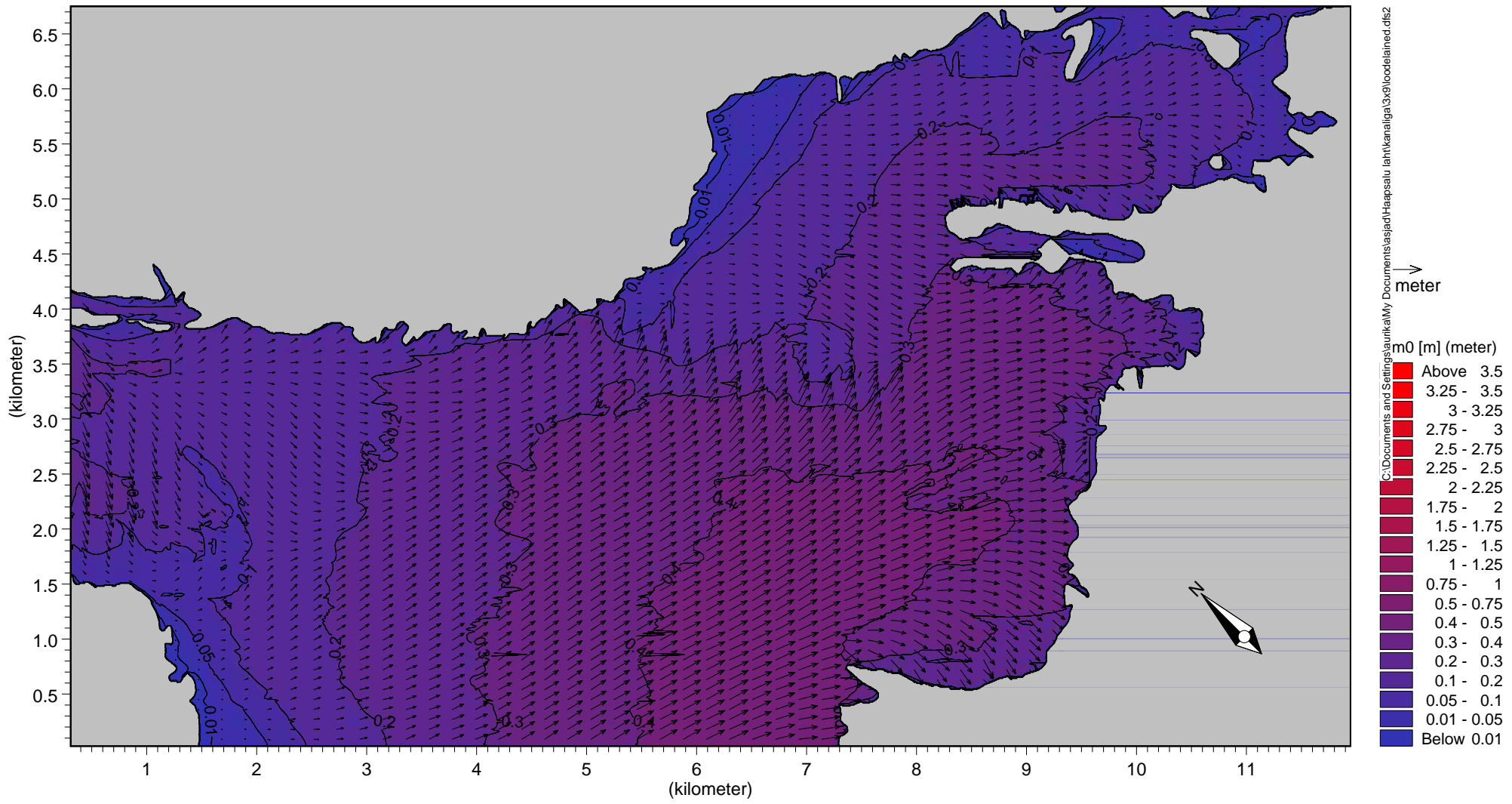


Joonis 8. Hoovused läänetuulega

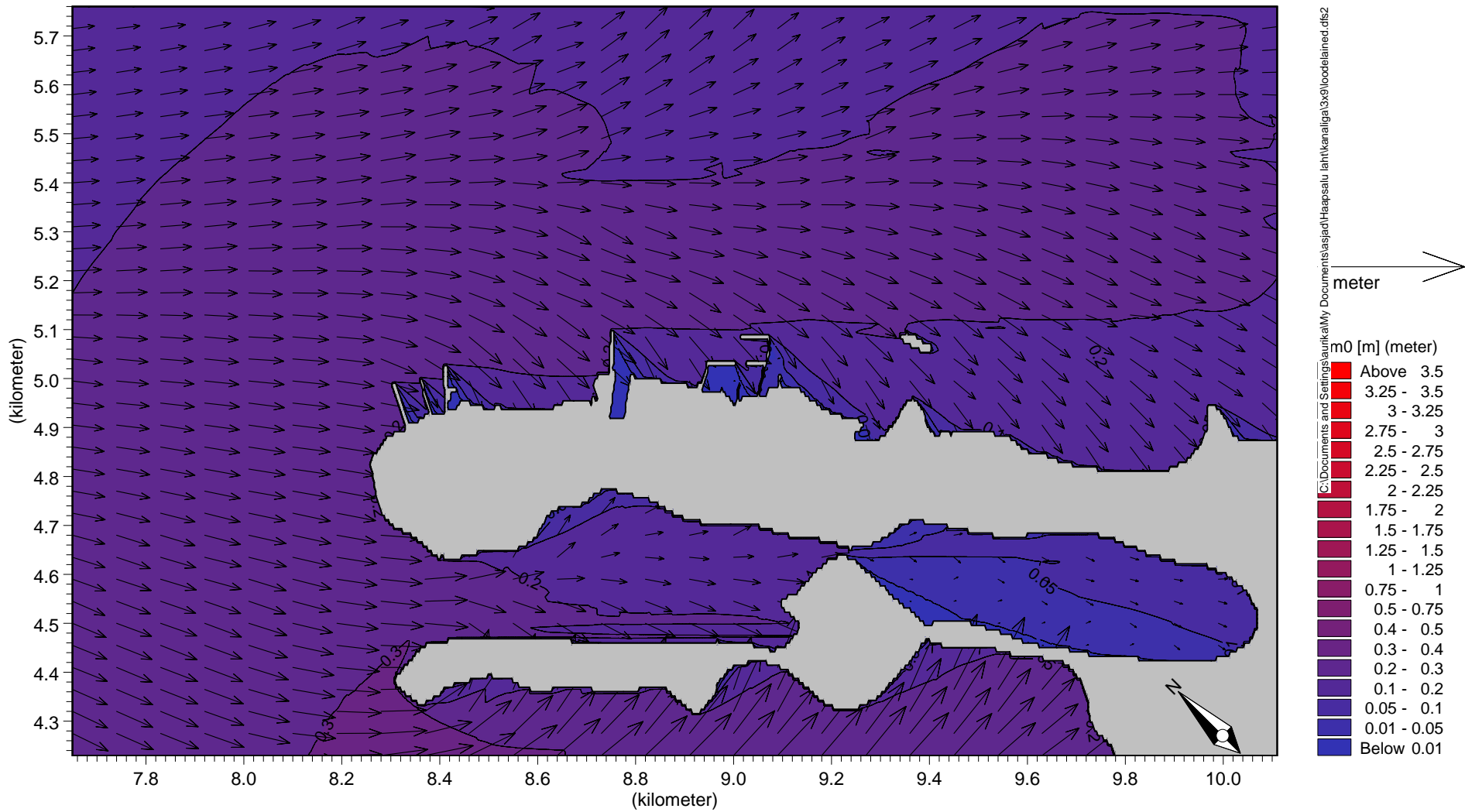
Scale 1:27000



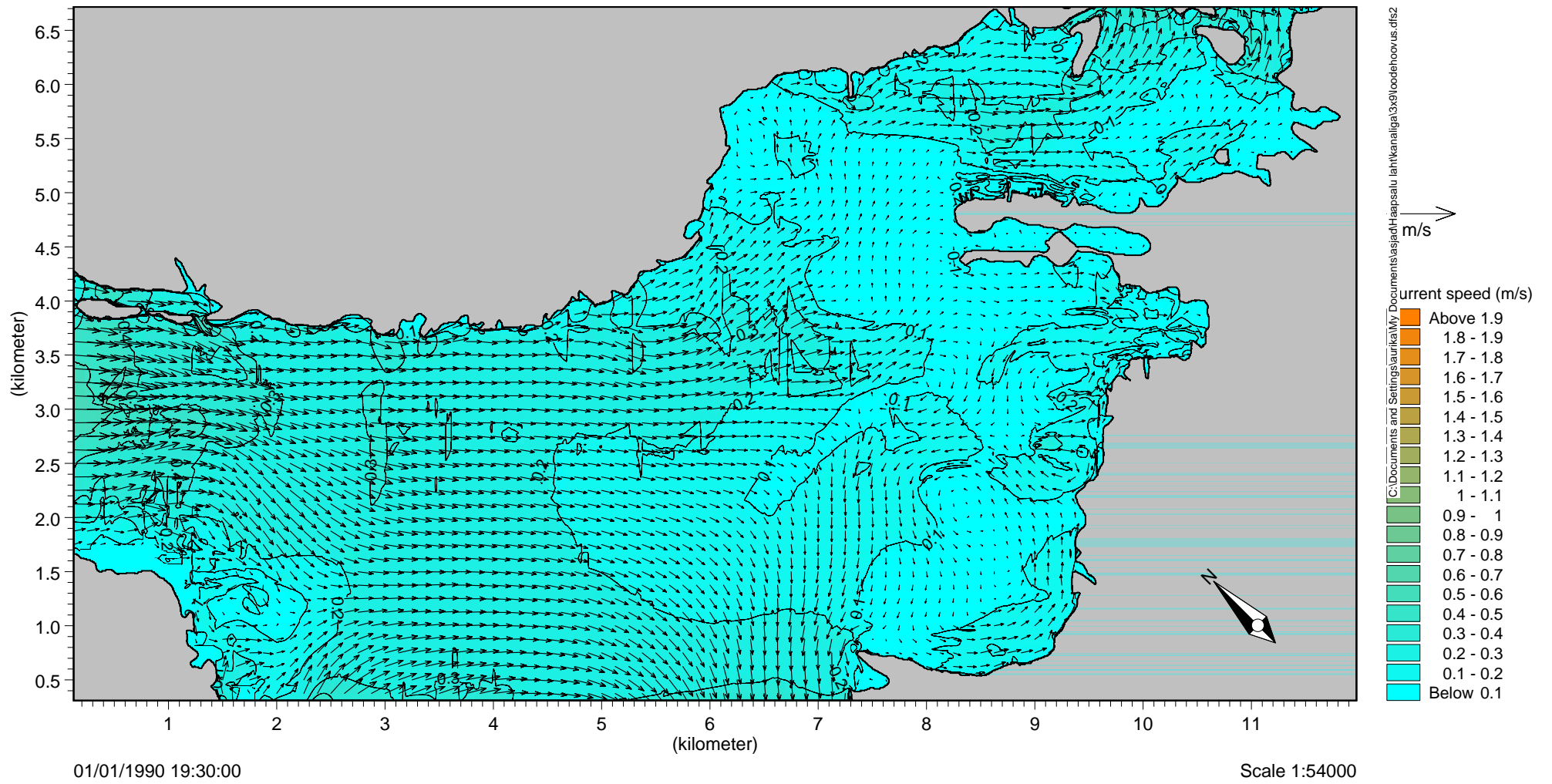
Joonis 9. Hoovused läänetuulega



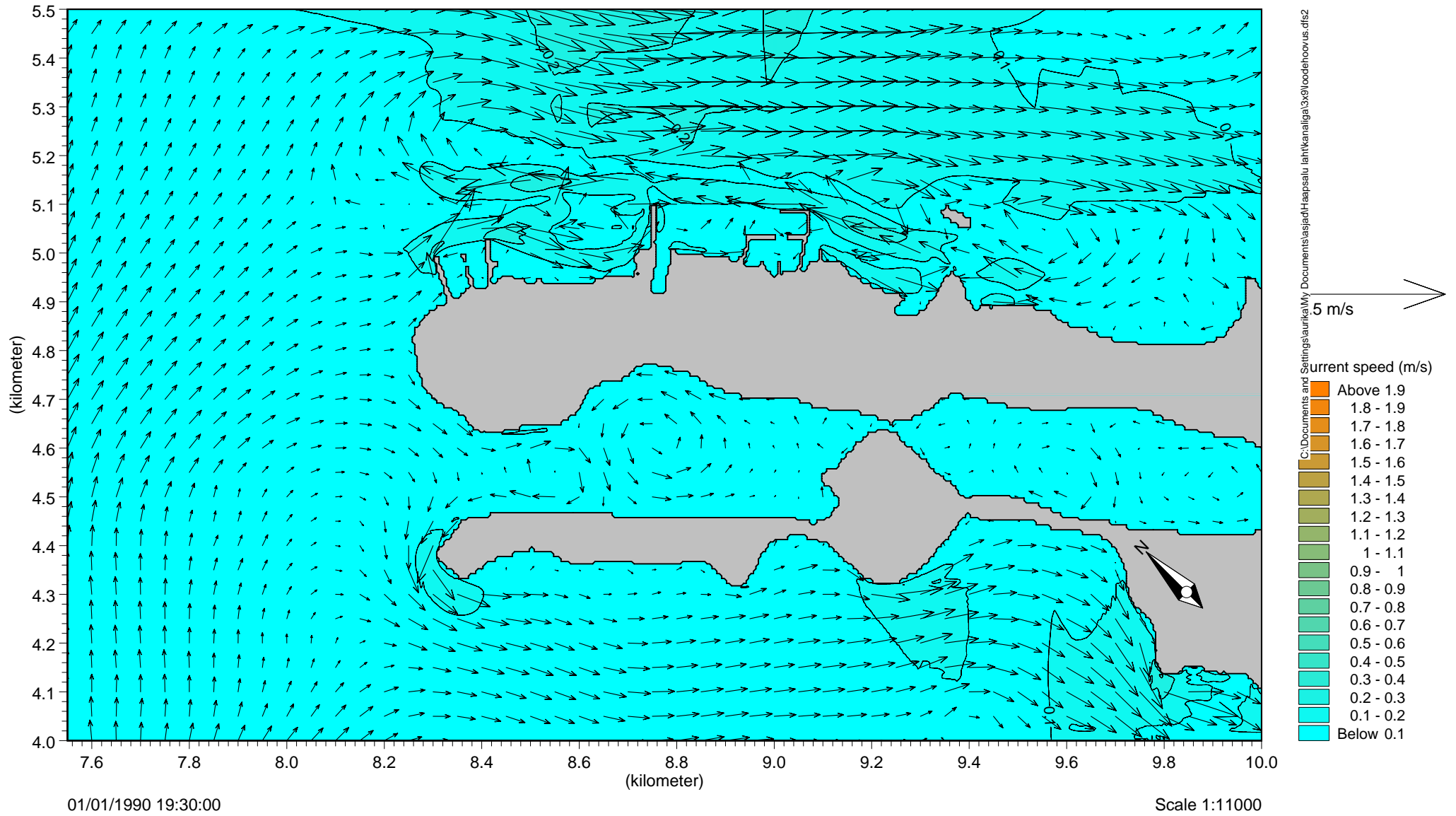
Joonis 10. Tuul loodest



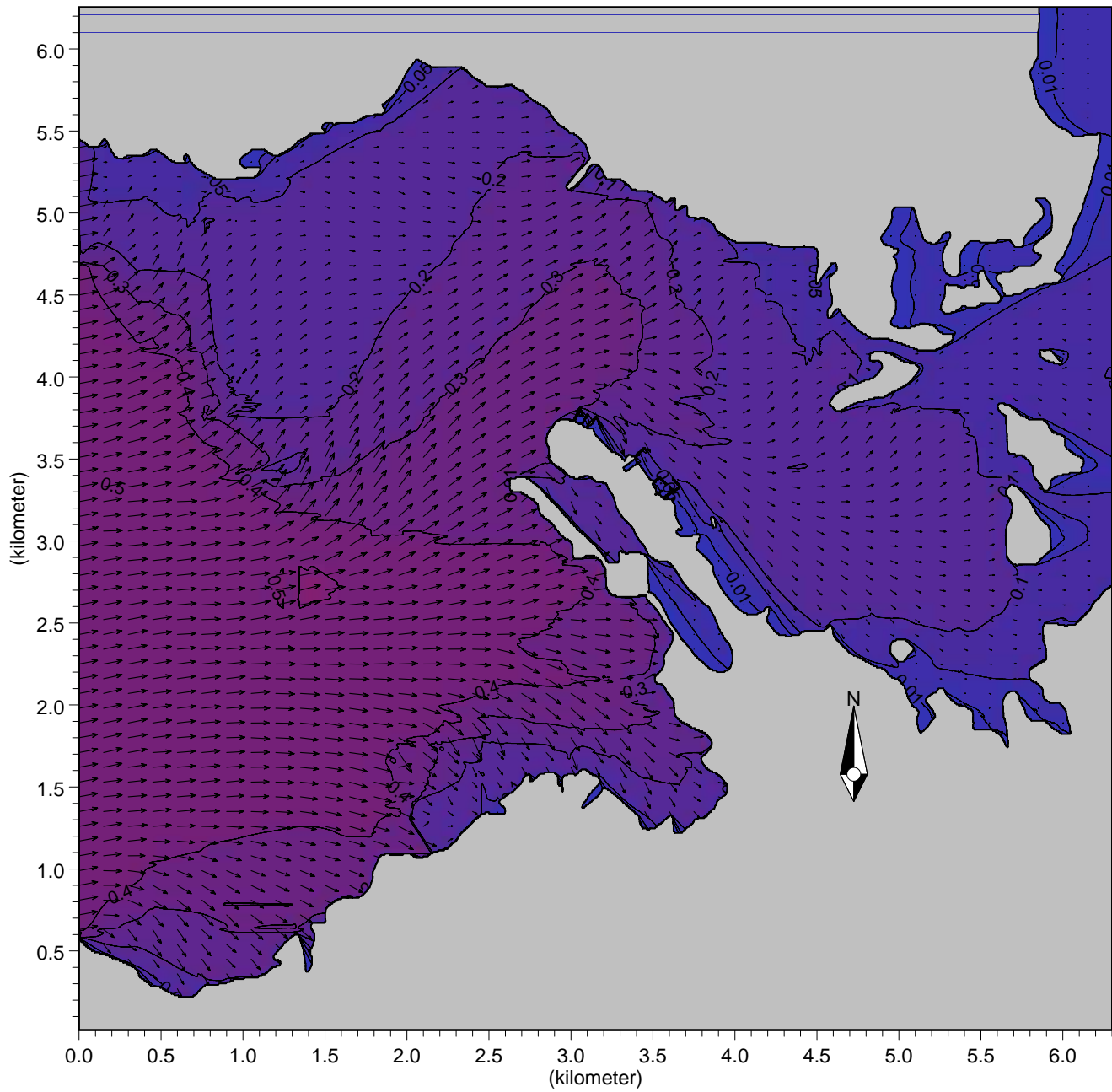
Joonis 11. Tuul loodest



Joonis 12. Hoovused loodetuulega

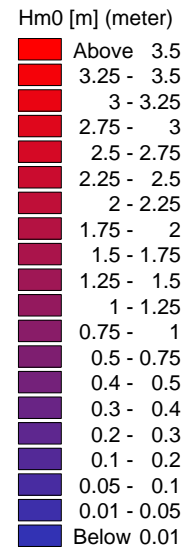


Joonis 13. Hoovused loodetuulega



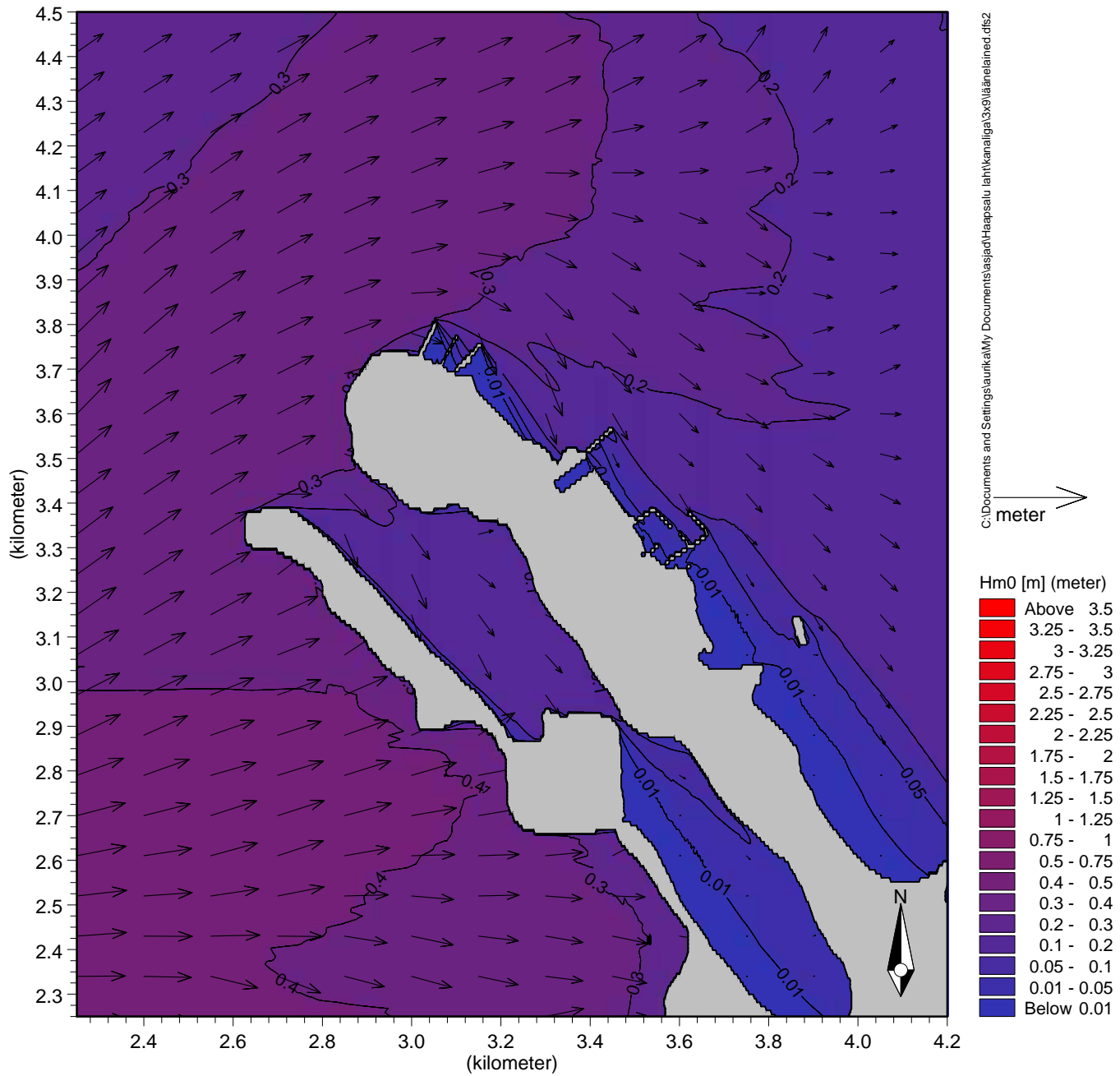
C:\Documents and Settings\aurika\My Documents\asjad\Haapsalu laht\kanaliga\30\laanelained.dfs2

meter

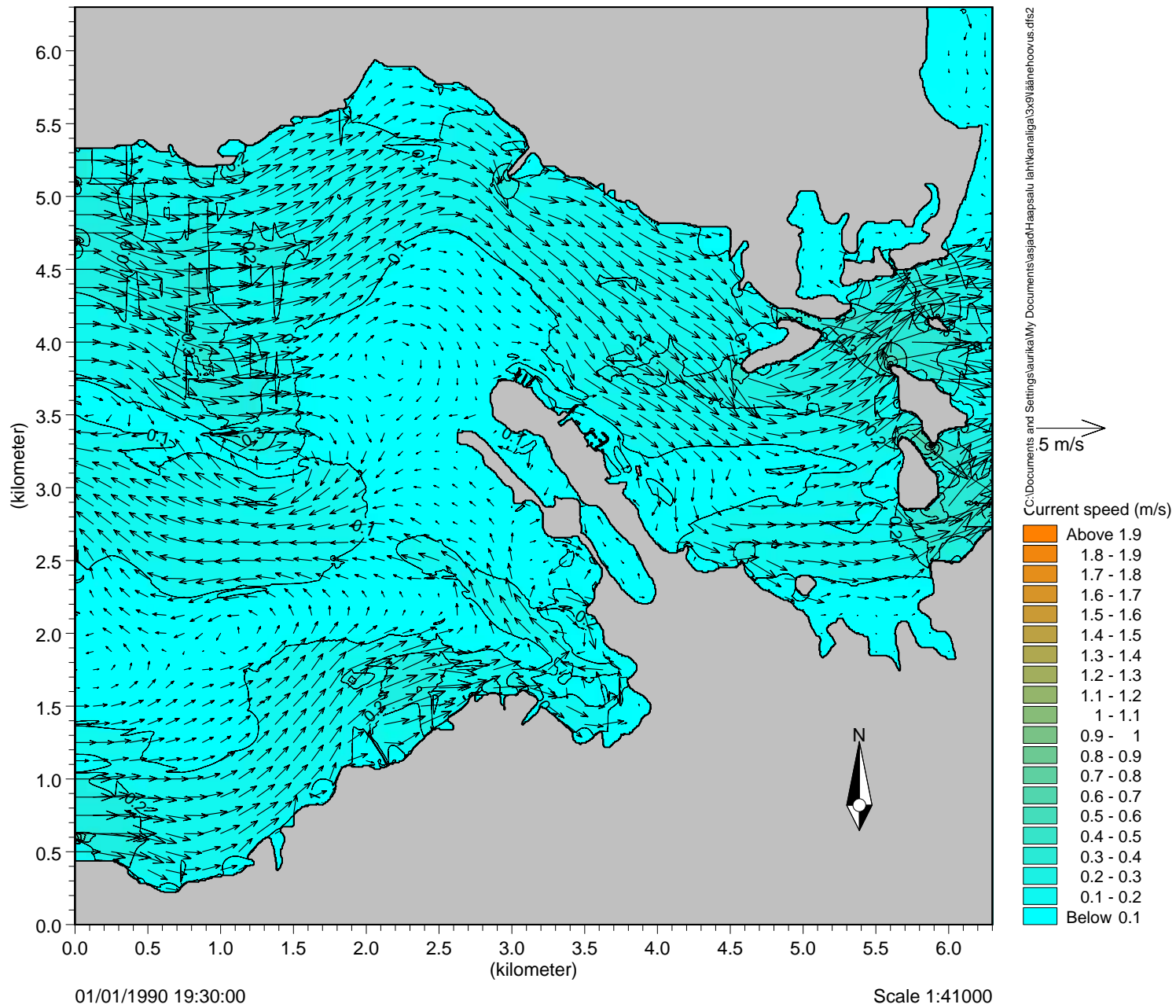


Scale 1:39000

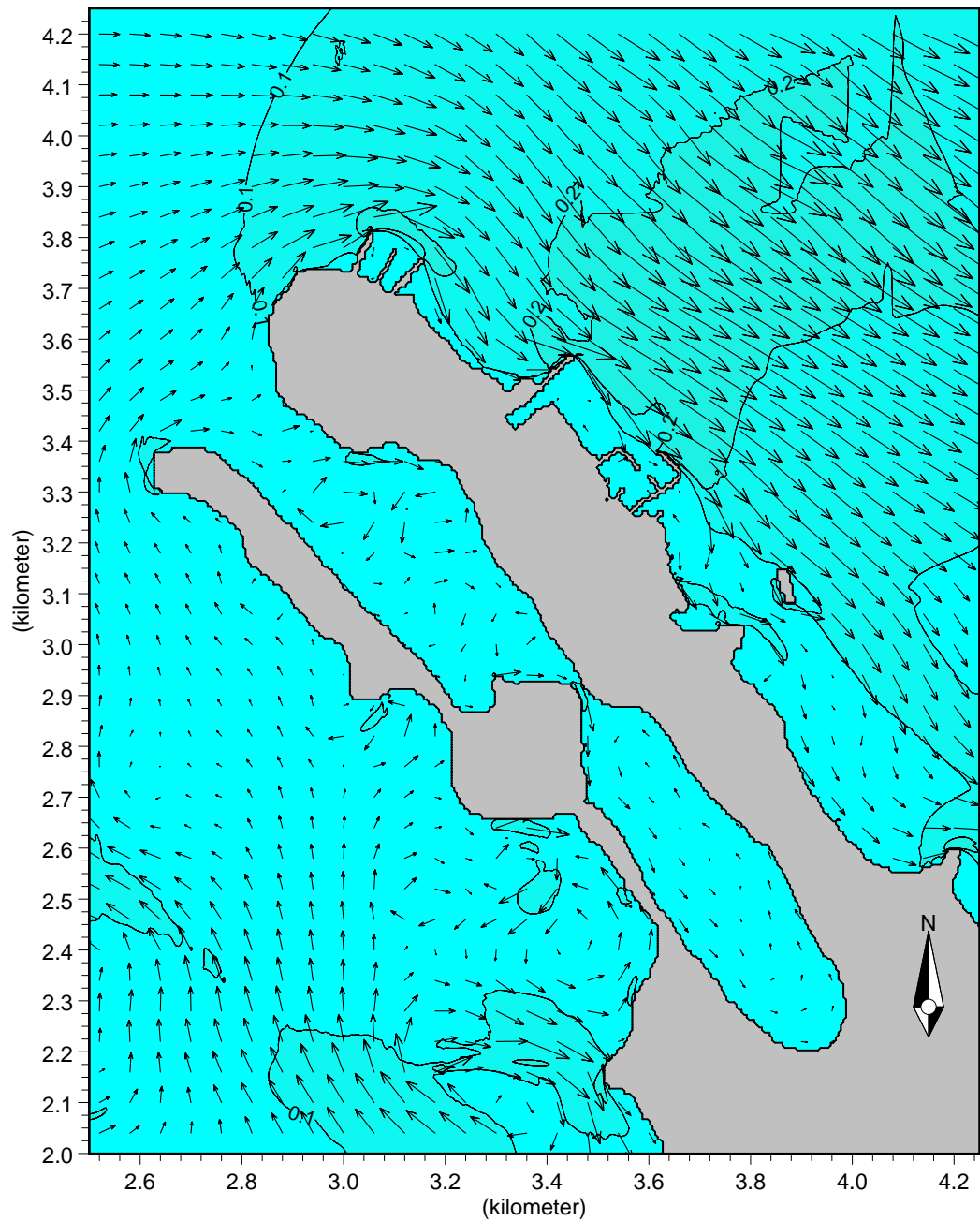
Joonis 14. Tuul läänest



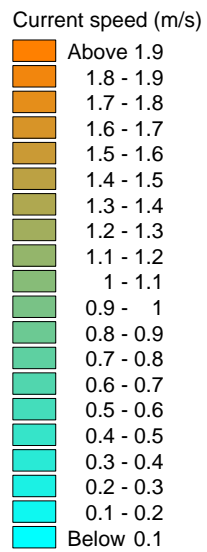
Joonis 15. Tuul läänest



Joonis 16. Hoovused läänetuulega



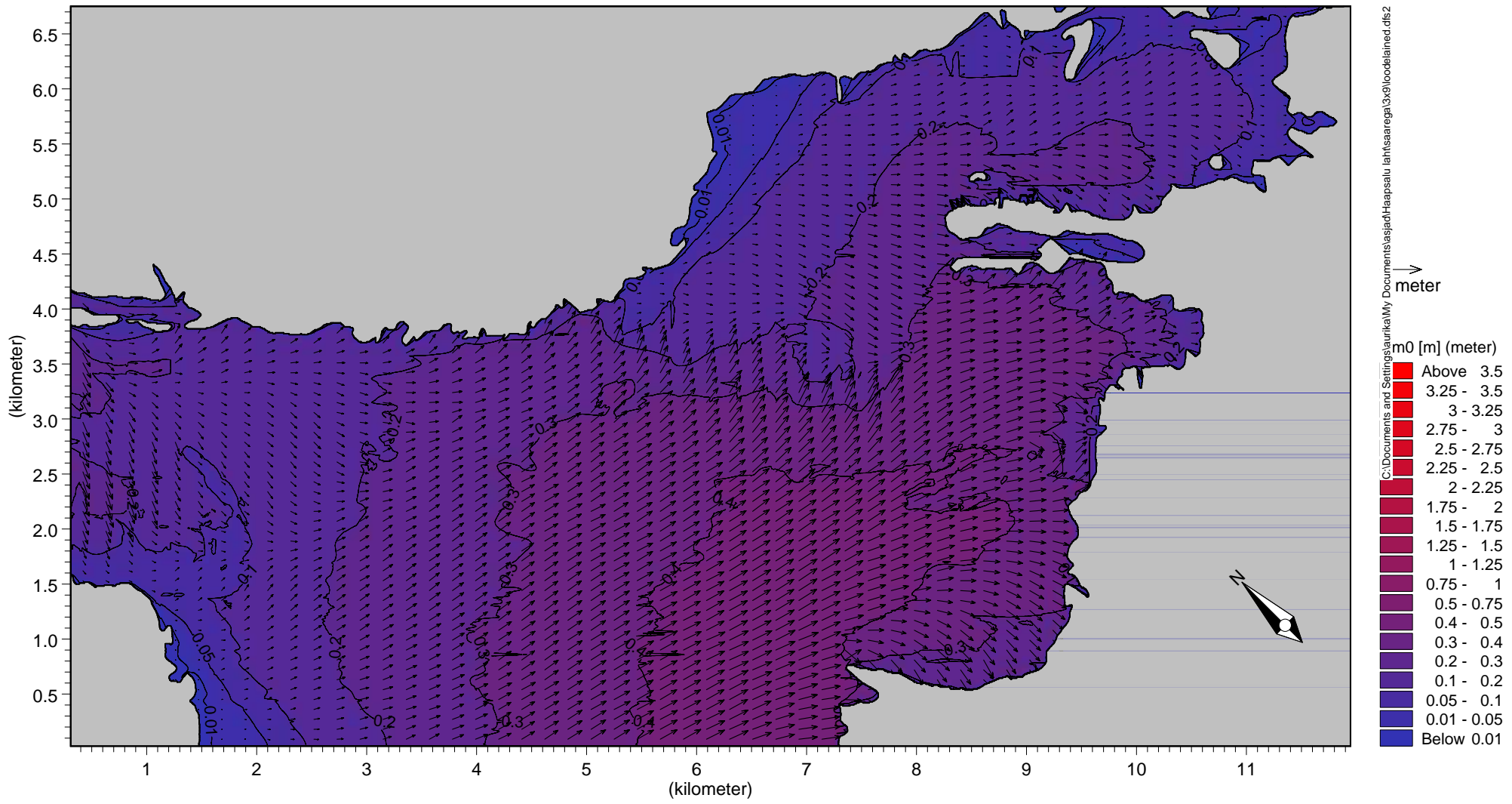
c:\Documents and Settings\aurika\My Documents\asjad\Haeppsalu laht\kanaliga\3\9\läänehoovus.dfsz
 →
 2 m/s



01/01/1990 15:20:00

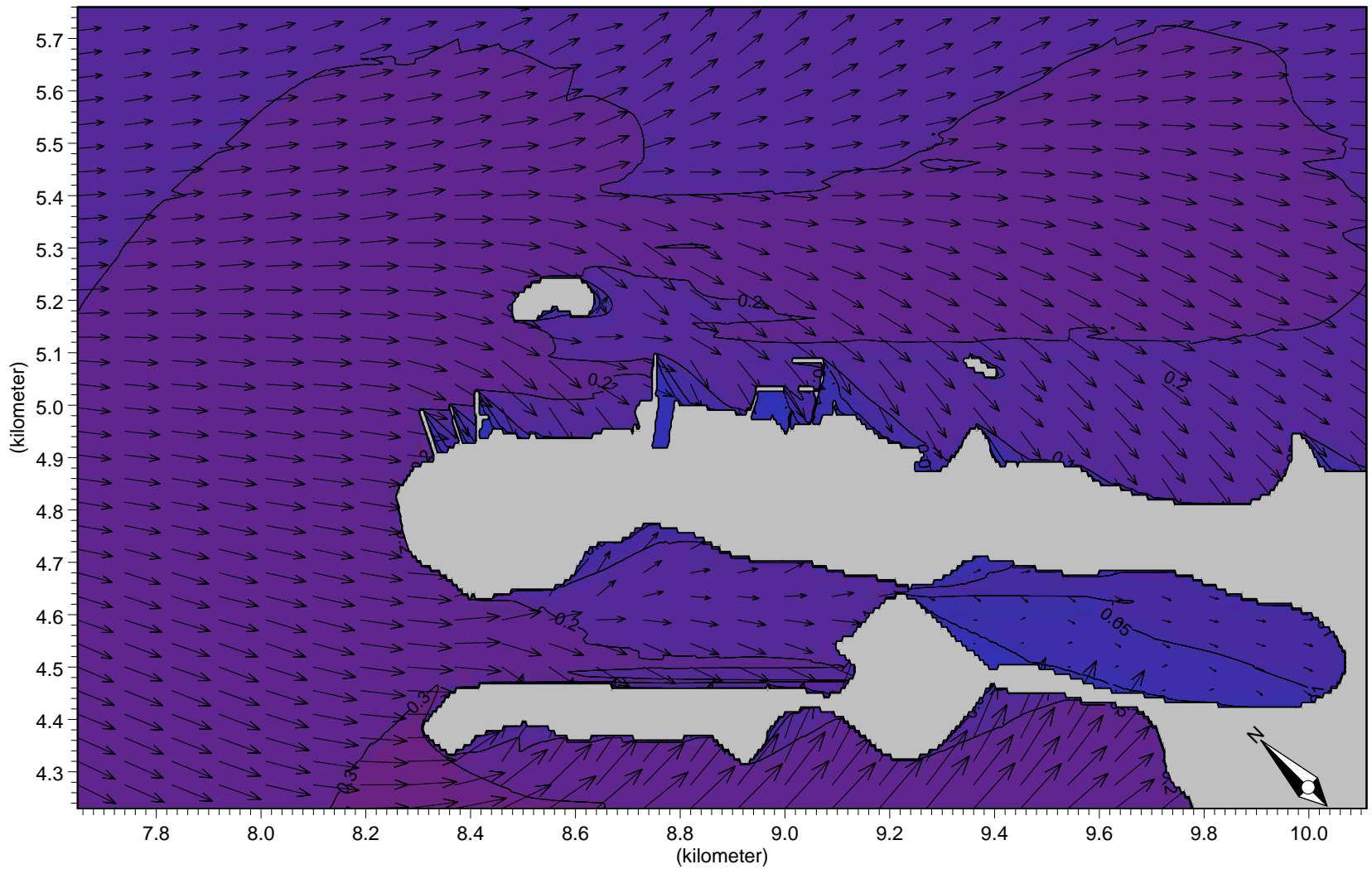
Scale 1:14000

Joonis 17. Hoovused läänetuulega



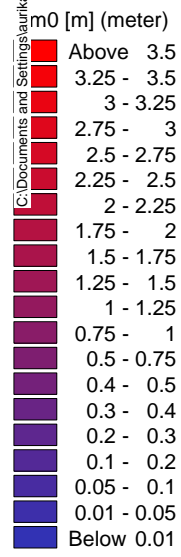
Scale 1:52000

Joonis 18. Tuul loodest



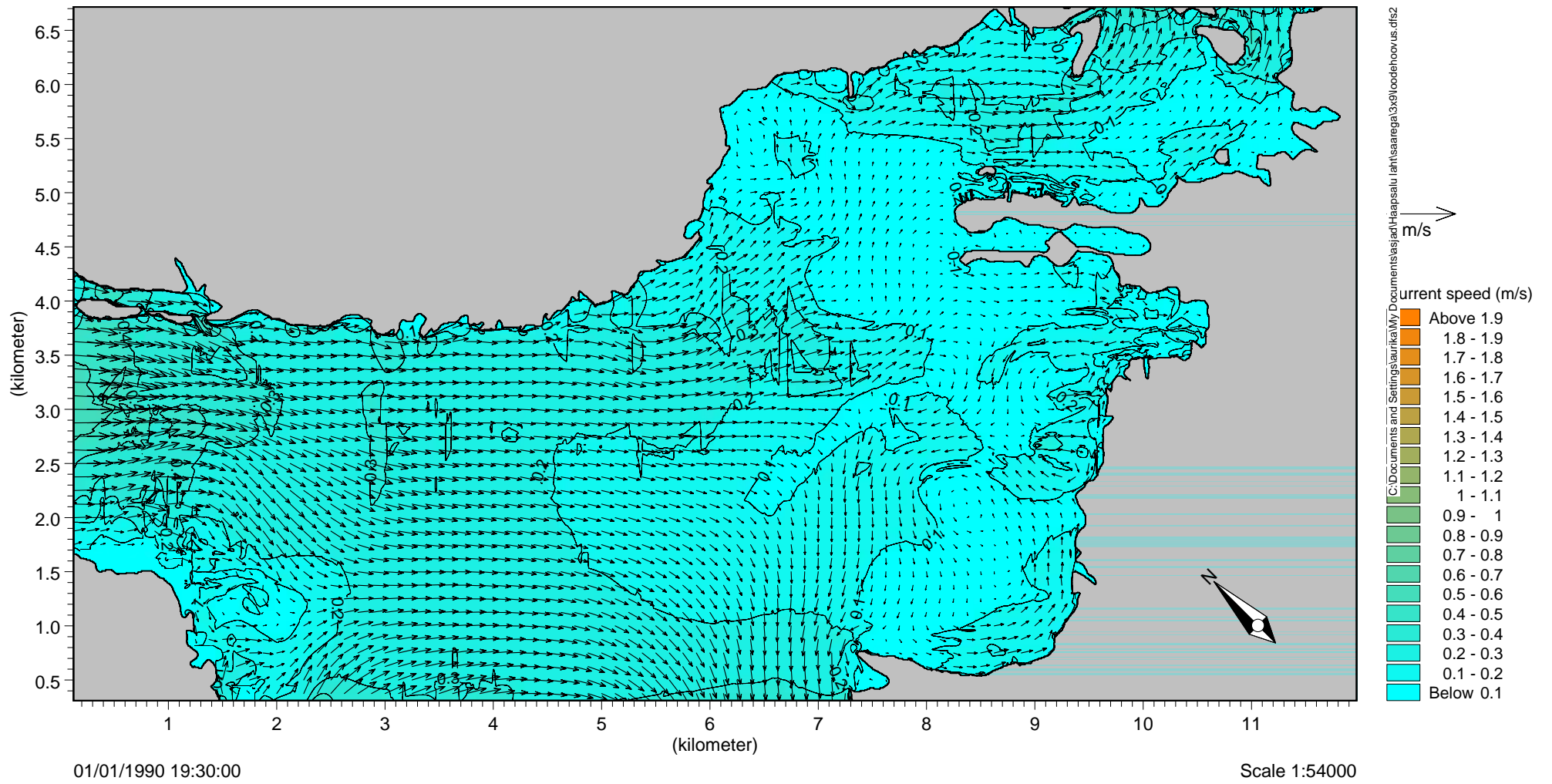
C:\Documents and Settings\aurika\My Documents\asiasjoh\Haapsalu lahtisaarega\3x9\loodained.dfs2

meter

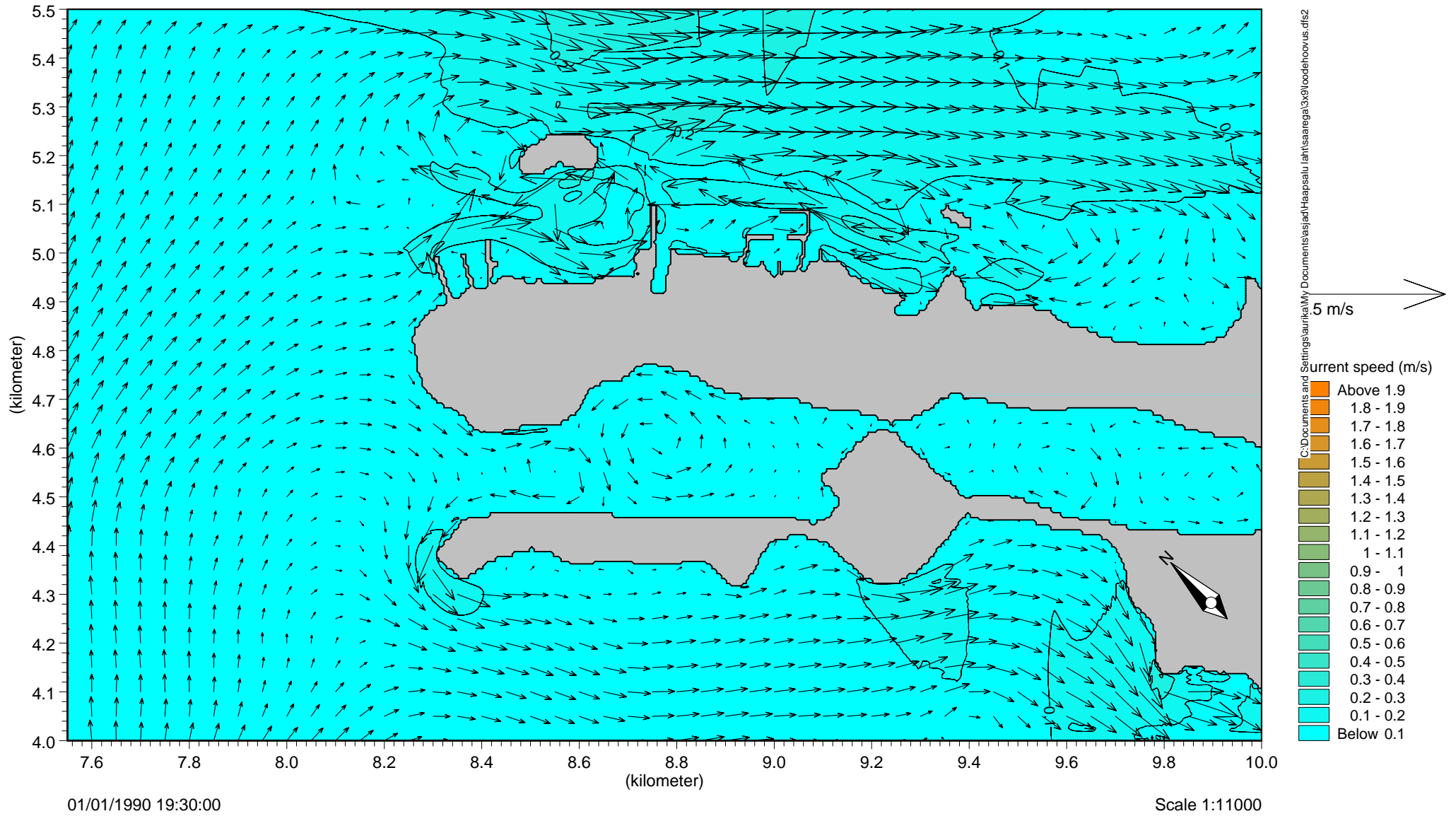


Scale 1:12000

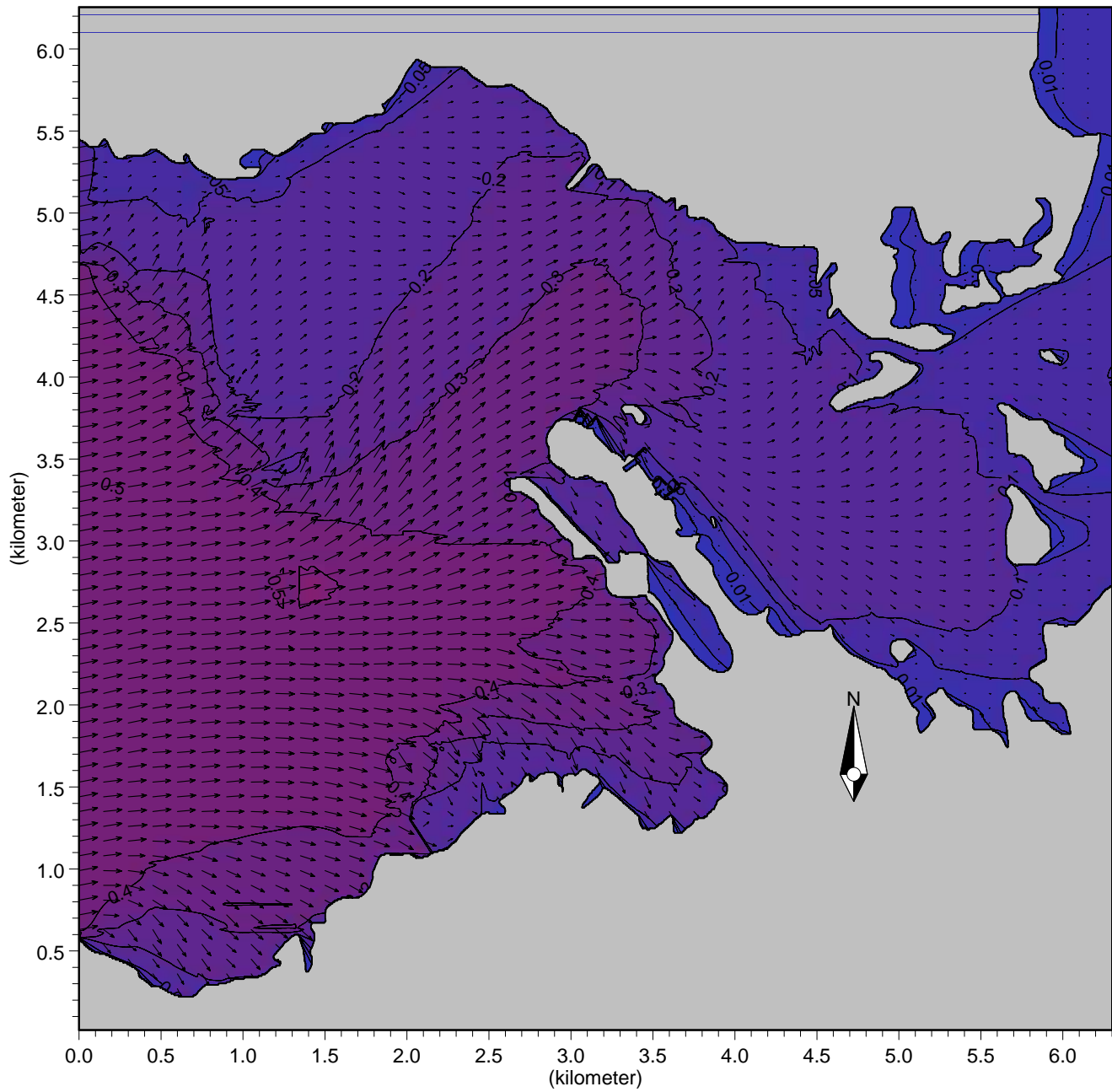
Joonis 19. Tuul loodest



Joonis 20. Hoovused loodetuulega

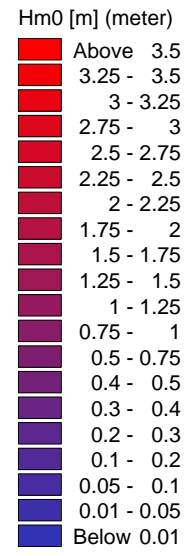


Joonis 21. Hoovused loodetuulega



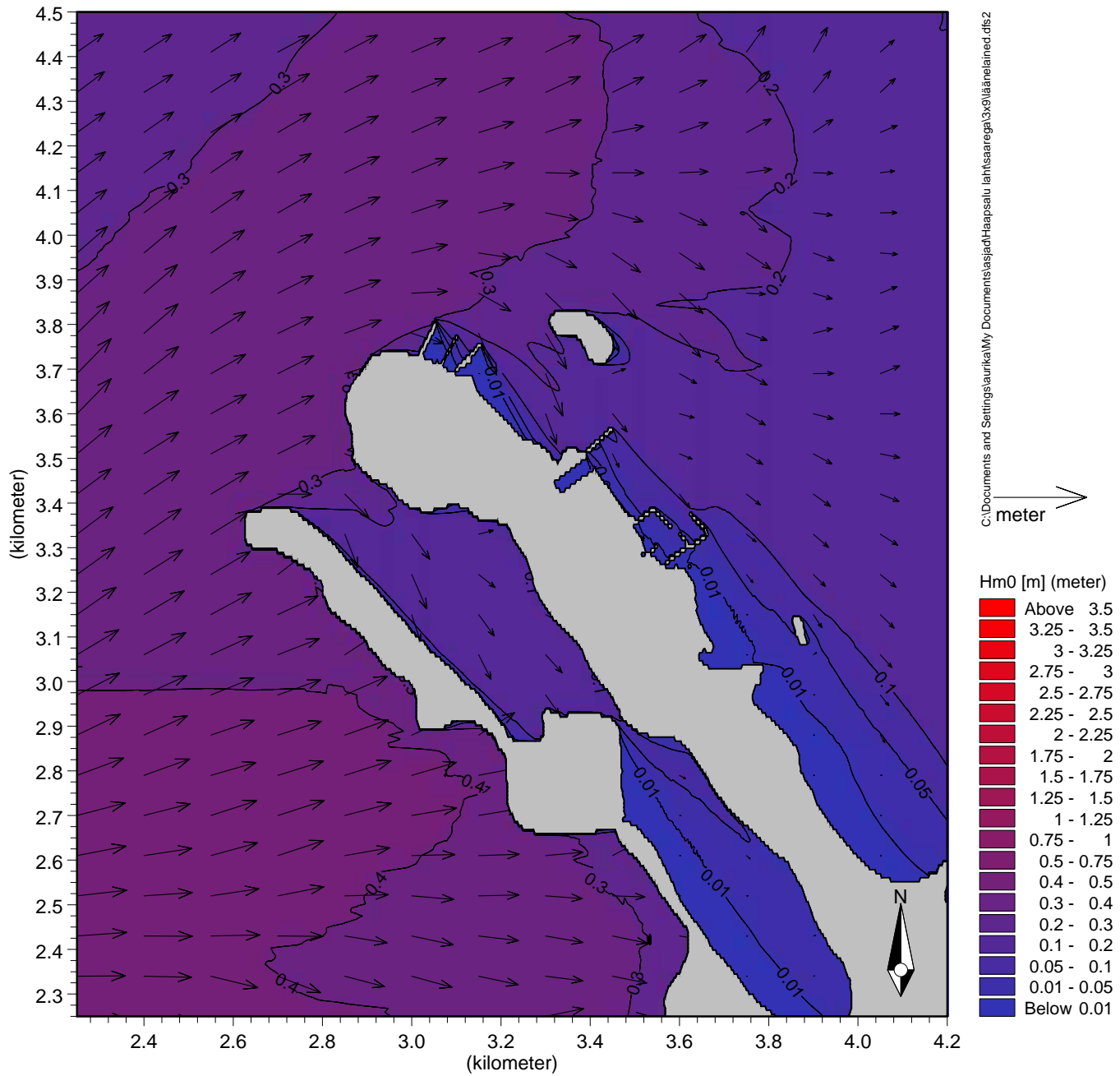
C:\Documents and Settings\aurika\My Documents\laskajad\Haapsalu laht\saarega\3x9\laanelained.dfs2

meter



Scale 1:39000

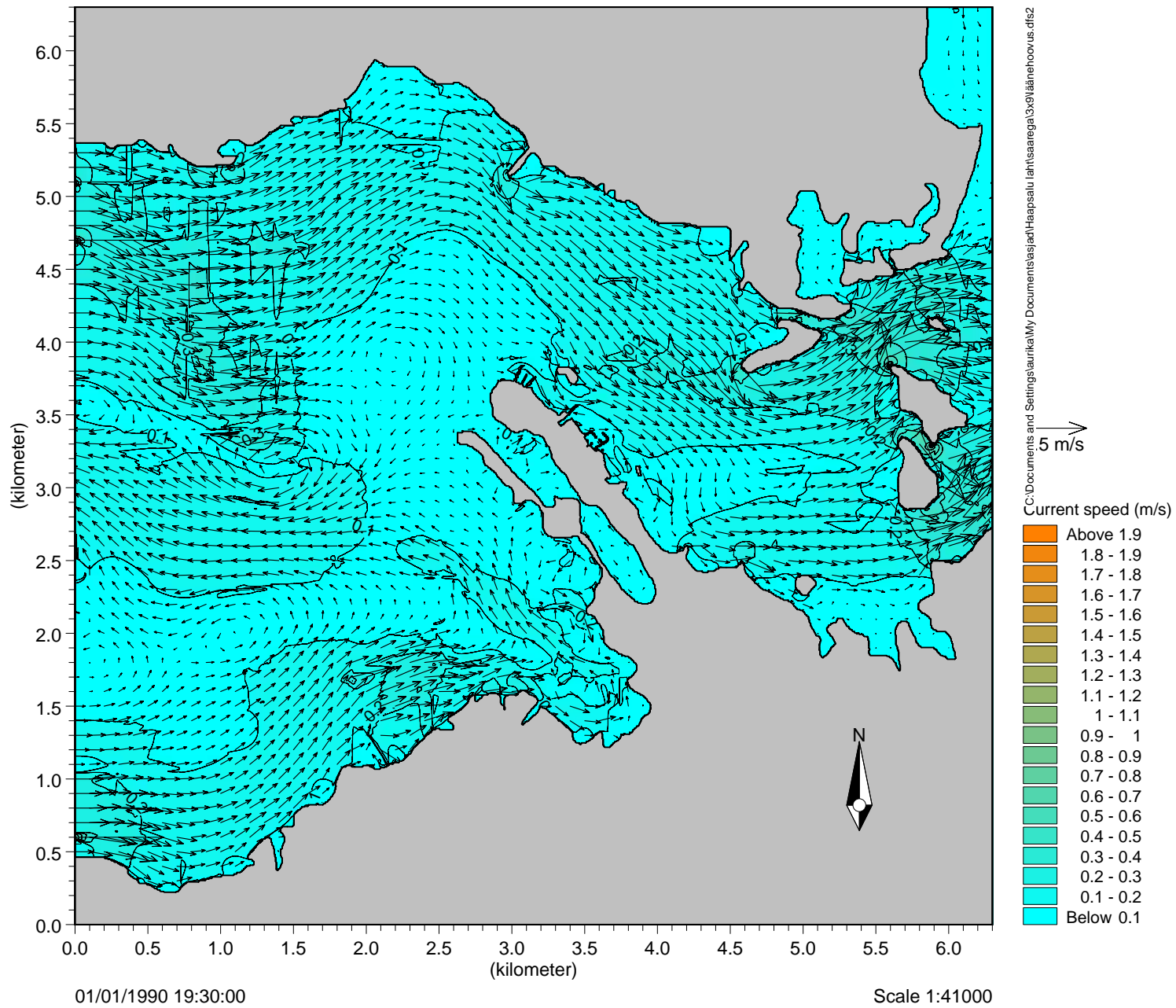
Joonis 22. Tuul läänest



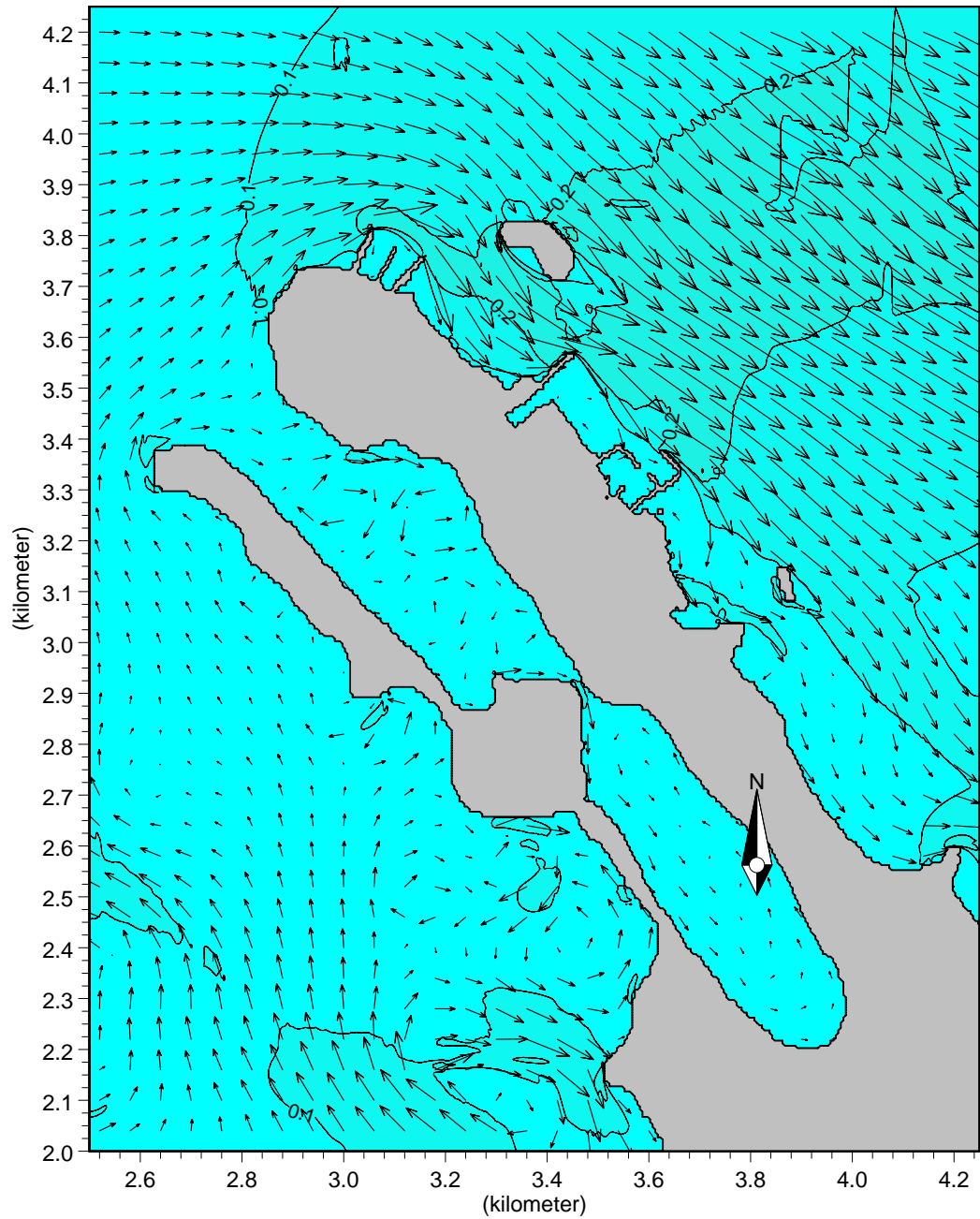
C:\Documents and Settings\aurika\My Documents\taasjad\haapsatu laht\saarega\3x9\laanelained.dfs.2

Scale 1:14000

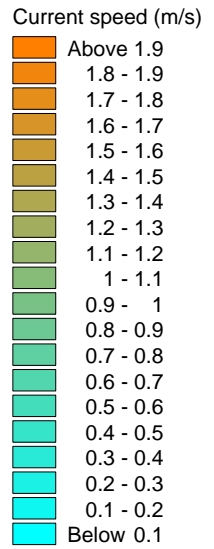
Joonis 23. Tuul läänest



Joonis 24. Hoovused läänetuulega



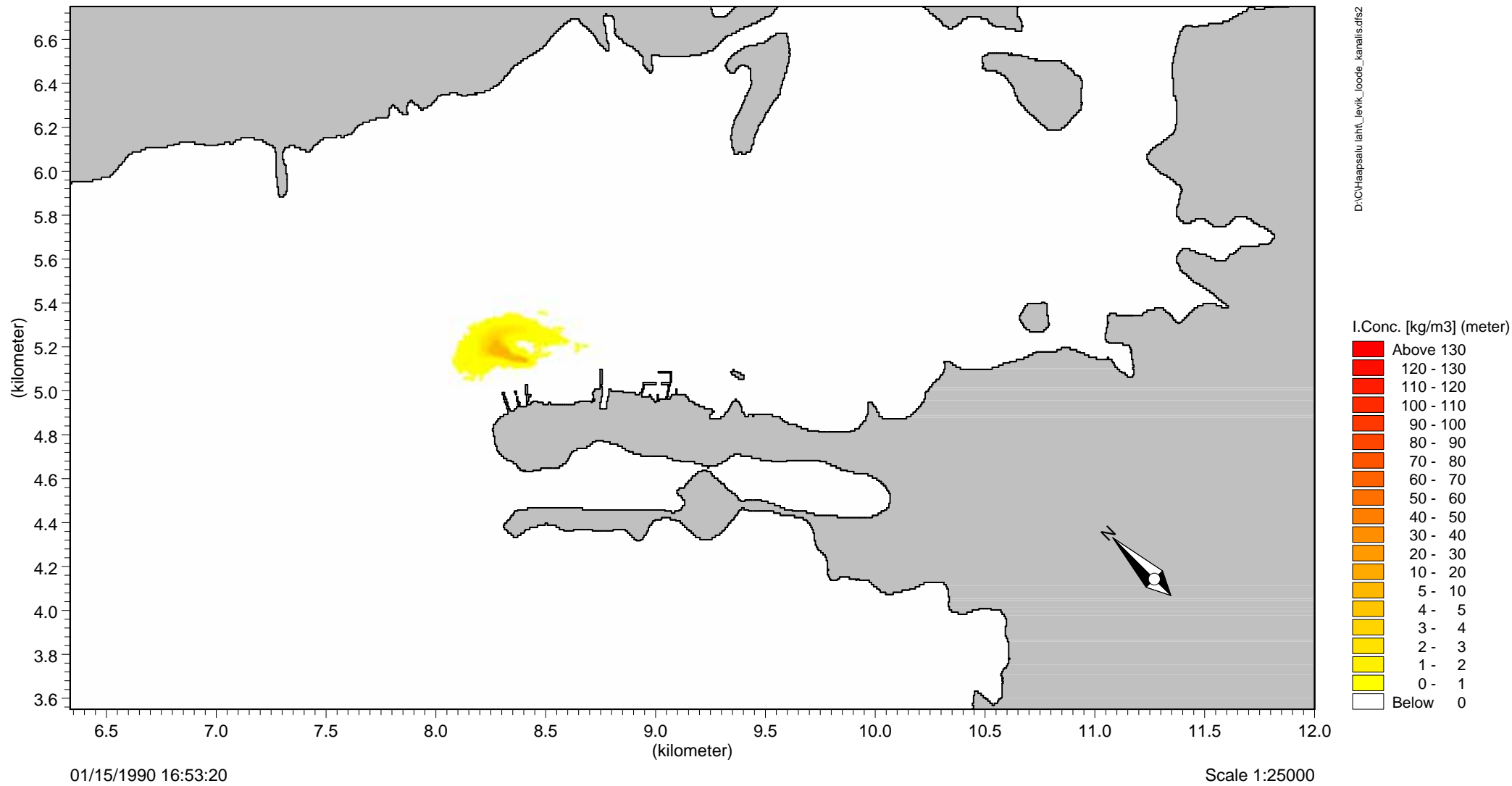
C:\Documents and Settings\aurika\My Documents\sasja\Hääpselu laht\saarega\3\9\läänehoovus.dfsz
 → 2 m/s



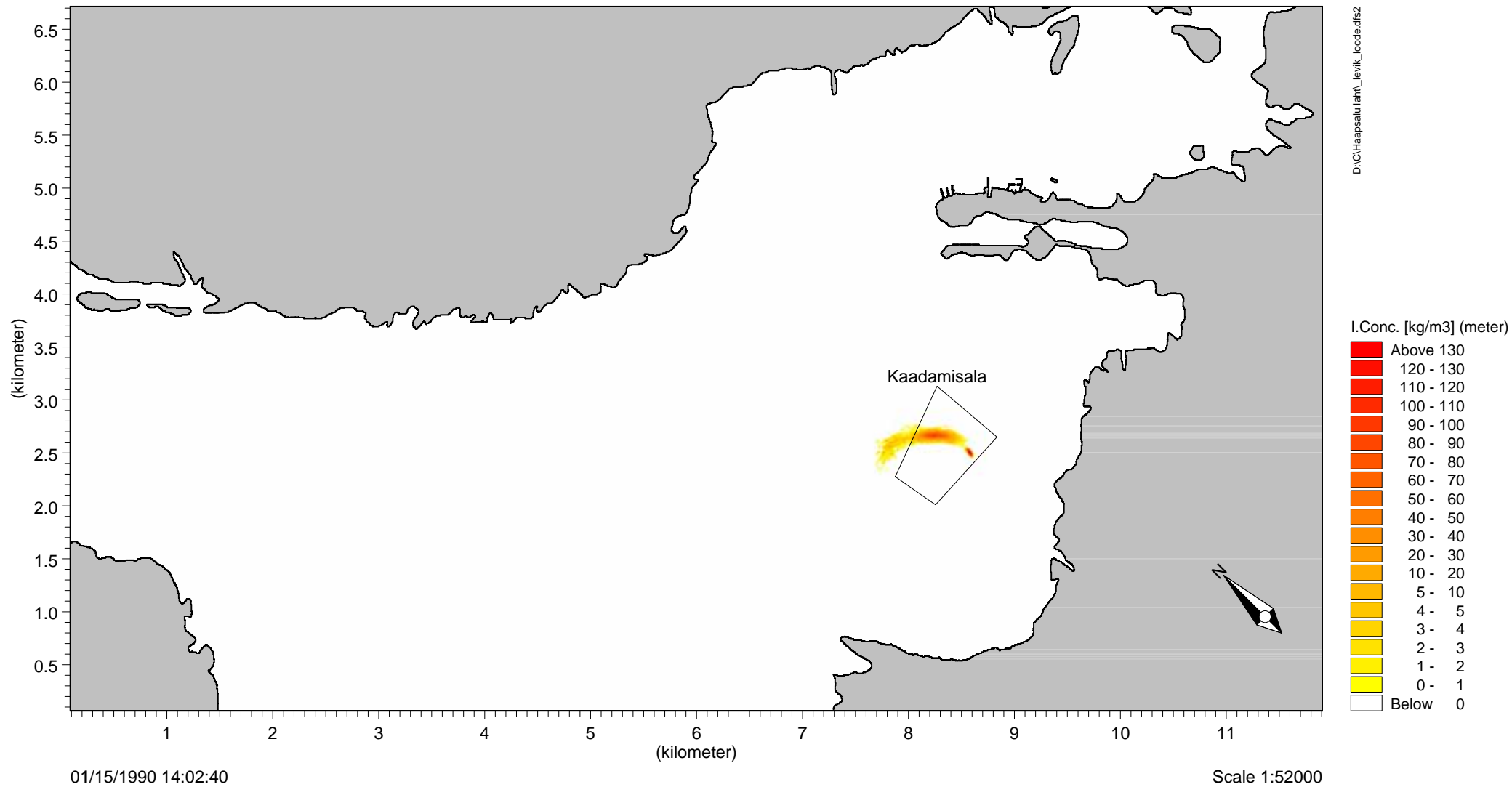
01/01/1990 15:20:00

Scale 1:14000

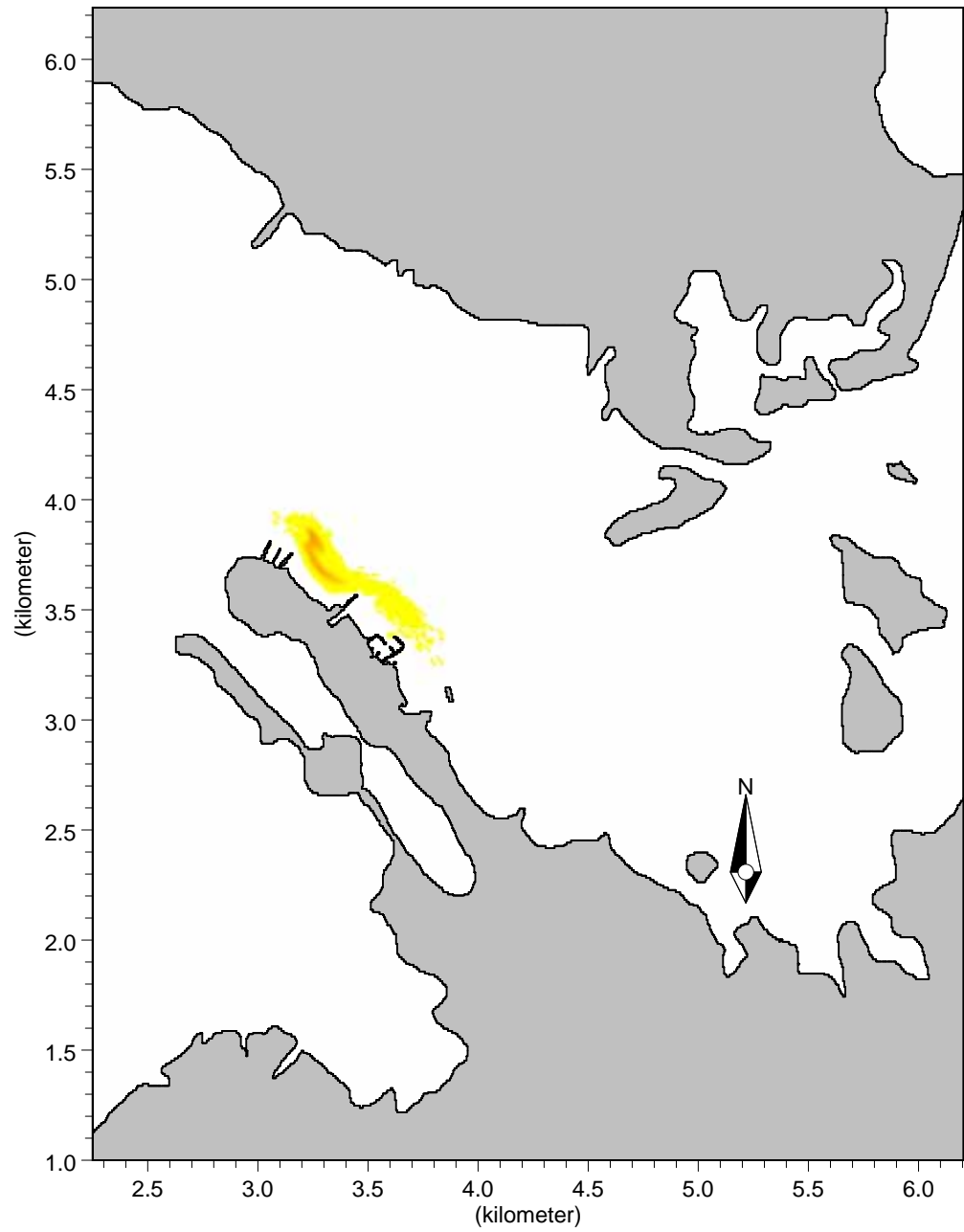
Joonis 25. Hoovused läänetuulega



Joonis 26. Süvendamine loodetuulega

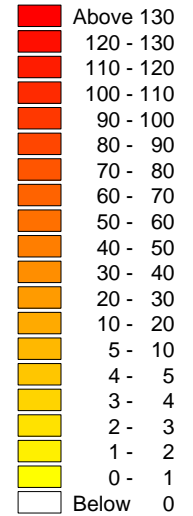


Joonis 27. Kaadamine loodetuulega



D:\C\haapsatu_laht_levik_laäne_kanalid.dfs2

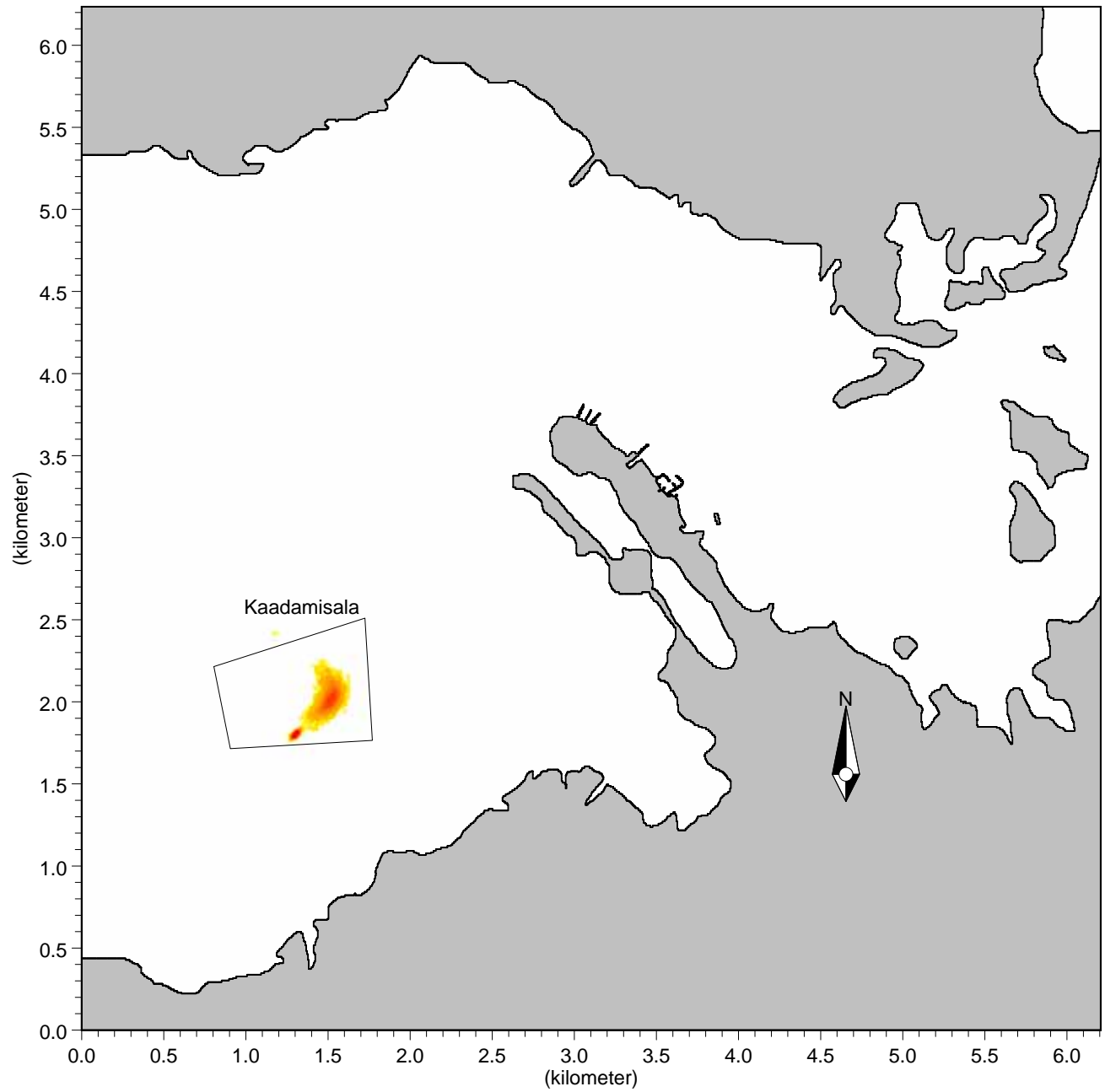
I.Conc. [kg/m3] (meter)



01/15/1990 14:40:00

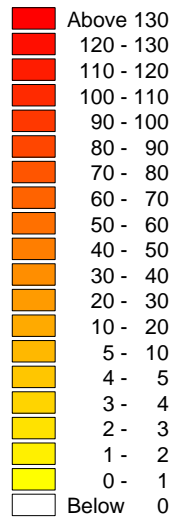
Scale 1:33000

Joonis 28. Süvendamine läänetuulega



D:\C\Heapsalu laht_laame.dfs2

I.Conc. [kg/m3] (meter)



01/15/1999 14:02:40

Scale 1:39000

Joonis 29. Kaadamine läänetuulega